



An Audit of Historic Sources in English Archives relating to the South Devon Area of Outstanding Natural Beauty

January 2010

Overview

This audit was commissioned as part of the 50th Anniversary of the South Devon Area of Outstanding Natural Beauty (AONB). It is designed for more advanced research enthusiasts and professionals. The audit identifies and lists the locations of various bodies of material which relate to the history of the AONB.

Local sources in summary

There are several main sources for the parishes in the South Hams AONB. Devon Record Office contains material for the east of the area, whereas the western side is mainly held at the Plymouth and West Devon Record Office. Some areas are also covered by local museums such as the Brixham Heritage Museum which has a collection of photographs and documents. The Cookworthy Museum holdings appear to be principally prior to the 20th century, although it has a collection of material on the



Women's Land Army and the South Hams Evacuation. It also holds an incomplete collection of the Kingsbridge Gazette, but the full collection is housed at the British Library Newspaper Library at Colindale in London. The West Country Studies Library holds the Western Morning News, Express and Echo and the Totnes Times on Microfiche. Plymouth Central Library, adjoining the Plymouth Museum and Art Gallery, also has the Western Morning News and Express and Echo on Microfiche. Copies can be printed off at both locations for a small charge. The West Country Studies Library and the Plymouth Local Studies Library(in the Central Library) both hold many titles including unpublished manuscripts, academic theses, and more obscure articles eg on aspects of farming. Library holdings can be searched via their on-line catalogues. County Archives can be searched online via A2A, the access to archives site which lists holdings at major archives all over the country.

Highlights of the Archive Audit.

South Milton History Group has been informed about the enormous Elliot Collection at the Museum of English Rural Life at Reading University. This is a valuable resource as the collection covers several generations of the family, and there are diaries, letters and photographs.

It would seem there was an Industrial School in Malborough (see Archive Audit 10). If this is true then it would be worth pursuing as there were fewer than ten in Britain, and only in industrial cities. They were set up in cities such as Plymouth in the late 19th century to educate truants/ street children/ petty criminals or those whose parents were neglectful. It gave them a trade, usually domestic /gardening work or helped them to join the navy (in Plymouth). If Malborough really did have an Industrial School, then the underlying story would be fascinating. It implies that the village was pretty rough!

Among the detailed items found in this initial audit are several with literary connections. These include Flora Thompson and Philip Larkin's family, Certainly the Thompson collection of letters would be worth looking at further.

As the holiday trade plays such an important part in the recent history of the South Hams, I have noted a few holiday snaps included in archives and a reference by the Brixham Medical Officer to the health problems associated with the holiday camp there!

I think there is an opportunity for a lively book drawing on accounts of the rise of tourism in the area. This could include references to the Larkin family who stayed at Bigbury-on-Sea, contrasting with Noel Coward and other members of the 'fast set' who stayed at Burgh Island. There is also the story of the creation of the Lifeguard Service. There is a photo of an early lifeguard at Bantham – an Australian! (see Archive Audit 10).



Farming changes would be another area for exploration, but this would require a research trip to the Museum of English Rural Life at Reading University. I did track down the records of the Rabbit Clearance Societies and some detailed information on controlling pigeons!

Sound archive appears to be poor. It is not a priority for the overworked staff at Devon Record Office. Although material exists, much of it is not available for research because it has not been copied (or in some cases even listened to). If money was available, it might be worth discussing a project to have material copied at the Wessex Film Archive which has the equipment to handle the fragile original material. BBC Radio Devon may have access to some sound archive, but I haven't pursued that avenue. The British Library has an extensive sound archive, but the catalogue descriptions are not detailed enough to ascertain whether they are worth a trip to London, which is where the material has to be listened to.

The impact of the two world wars on the landscape would be a fascinating study. The sale of farms and estates during and just after these conflicts is marked. Plymouth and West Devon Record Office has a huge number of sales catalogues, many with plans and photos. There were the VAD hospitals for the wounded (WW1) and the requisition of large houses and hotels etc in the run up to D Day. It would be a topic that could be done parish by parish and augmented by material from newspapers, and the National Monuments Register. There would also be material from the National Union of Agricultural and Allied Workers giving statistics of people working on the land, and of course the Women's Land Army collection at the Cookworthy. There are some Home Guard Archives at Brixham and at Plymouth. Please note due to the amount of material there may be duplications particularly the orders for laying electricity cables, water mains and other utilities.

Contacting the archives before you visit

With all archives it is worth contacting them in advance to book in, and to check that the item exists! Things do disappear. Copyright is usually at the discretion of the archivist. Photocopying of some documents is not allowed if they are fragile, but a digital camera is a good alternative. Check that you are allowed to photograph; sometimes there is a small fee. You will be required to show some identity, and always use pencil.



Contact details for archives referred to in this audit

These were correct at the time of writing, January 2010.

Devon Record Office, www.devon.gov.uk

Great Moor House
Bittern Road, Sowton Industrial Estate, Exeter, Devon EX2 7NL
01392 384 253

British Library Newspapers www.bl.uk

Colindale Avenue
London
NW9 5HE

Newspaper Reading Room opening times
Monday - Saturday: 10.00 - 17.00*
Sunday & English Public Holidays: Closed
*Applications for newspapers must be made before 16.15

Plymouth and West Devon Record Office

Unit 3
Clare Place
Plymouth PL4 0JW
Phone : 01752 305940
pwdro@plymouth.gov.uk

South Devon Area of Outstanding Natural Beauty 2010
Audit of Archived Historic Sources relating to the AONB



The Record Office operates a booking system, to ensure that people aren't disappointed if they visit us, and are unable to use our facilities because they are in use. You are advised to book at least one week in advance.

Opening times

- Monday - Closed
- Tuesday - 9.30am to 5pm
- Wednesday - 9.30am to 5pm
- Thursday - 9.30am to 5pm
- Friday - 9.30am to 4pm

☐ Brixham Heritage Museum

www.brixhamheritage.org.uk

New Road
Town Centre,
Brixham
TQ5 8LT
01803 856 267

(Office Hours 10am to 1pm. An Answer phone will take your message at other times.)

How do I request a search ?

We ask for a minimum donation of £10, in advance, to ensure we cover the electricity, printing and postage or telephone costs of the search. This is non-returnable: in the event that we do not find any information relevant to the enquiry we will still have incurred costs making the search and replying. Cheques, Postal Orders or International Money Orders should be made payable to Brixham Heritage Museum. Please let us know if you pay U.K. tax, as we may be able to claim additional money from the taxman.

Write with your requirements to Brixham Heritage Museum, Bolton Cross, Brixham, Devon, TQ5 8LZ.



Museum of English Rural Life

www.reading.ac.uk

6 Redlands Road
Reading, Berkshire RG1 5EX
0118 378 8660
Contact in advance for access to archives.

Wessex Film and Sound Archive

Sussex Street, Winchester, Hampshire SO23 8TH
tel 01962 846154

email enquiries.wfsa@hants.gov.uk

Researchers are asked to make an appointment.

Wiltshire and Swindon Archives

Wiltshire and Swindon History Centre
Cocklebury Road
Chippenham
SN15 3QN
[Contact us by Email](#)
Tel (0)1249 705500
Fax +44 (0)1249 705527

South Devon Area of Outstanding Natural Beauty 2010
Audit of Archived Historic Sources relating to the AONB



☐ Gloucestershire Archives

Clarence Row
Alvin Street
GLOUCESTER GL1 3DW

Telephone: (0) 1452 425295 Fax: (0) 1452 426378

Email: archives@gloucestershire.gov.uk

Website: www.gloucestershire.gov.uk/archives

Opening hours

Monday: closed
Tuesday: 09:00 - 17:00
Wednesday: 09:00 - 17:00
Thursday: 09:00 - 18:30
Friday: 09:00 - 17:00
Saturday: 09:00 - 13:00

☐ North Devon Library and Record Office

Tuly Street
Barnstaple
EX31 1EL
Tel: 01271 388607
Fax: 01271 388608.
Email: ndevrec@devon.gov.uk

Opening Hours

South Devon Area of Outstanding Natural Beauty 2010
Audit of Archived Historic Sources relating to the AONB



(last Friday of every month: 10.00 a.m. to 5.00 p.m.)

Wednesday: 9.30 a.m. to 1.00 p.m.

The second and fourth Saturdays of each month: 9.30 a.m. to 4.00 p.m.

(Please note that this rule may not always apply, so please contact us first to check that we are actually open on a particular Saturday.) Documents required on a Saturday and between 12 noon and 2.00 p.m. on weekdays should be ordered in advance.

National Monuments Record Centre

Kemble Drive Swindon SN2 2GZ England

Tel: 01793 414600 Fax: 01793 414606.

nmrinfo@english-heritage.org.uk

Contact first by phone or email to instigate a remote search, this is free and takes up to 15 working days.

University of Exeter

Mardon Hill Exeter

EX4 4TH

01392 215 566

Anyone can use the collections for research, whatever your background. If you are not a member of the university, you will need to complete an External readers registration form.

Hull University, Brynmor Jones Library

Worship Street

Hull

HU2 8BG

Tel: 01482 317500

South Devon Area of Outstanding Natural Beauty 2010
Audit of Archived Historic Sources relating to the AONB



Email: hullhistorycentre@hullcc.gov.uk

Open : M, W 9:30-7:45, Tu, Th, F 9:30-5:30, Sa 9-4:30

Book in advance. Wheelchair access. Research service

Greater Manchester County Record Office

56 Marshall Street
New Cross
Manchester
M4 5FU
England

Tel: 0161 832 5284

Fax: 0161 839 3808 Email: archives@gmcro.co.uk

Cornwall Record Office

Old County Hall
Truro
TR1 3AY
England

Tel: 01872 323127

Fax: 01872 322292

Email: CRO@cornwall.gov.uk

Open : Tues-Fri 9-4.30

Closed : Closed every Bank Holiday.

Book in advance. Readers ticket required

South Devon Area of Outstanding Natural Beauty 2010
Audit of Archived Historic Sources relating to the AONB



Cookworthy Museum search room

www.kingsbridgemuseum.org.uk

108 Fore Street
Kingsbridge
Devon
TQ7 1AW

Seasonal opening. Telephone for details 01548 853235

West Country Studies Library

www.devon.gov.uk/localstudies

Exeter city centre

Please telephone for latest details
01392 384216

Small collections

There are also local parish level archives. It is worth using the Enter Search box on the AONB 50th anniversary website

www.goldendays.org.uk

Community Archives & Heritage Group

You may also be interested in tis national group

www.communityarchives.org.uk/



The Archive Audit

The following tables describe collections which relate to the parishes of the AONB and are located in various archives around the country. In order to search this list we suggest you open the document on a computer and then use the search window that computer. So for a PC press the Ctrl key and the F key at the same time and a search box should appear in a window on your screen.

Ref. No.	Title	Subject	Parish	Location held	Copyright	Cost to copy / any other info.
N/A	National Air Photographic Survey of England, Wales and Northern Ireland	Aerial Photos taken 1944-1949. Shows landscape in detail including field boundaries and buildings	All	Swindon 01793 414600 nmrinfo@english-heritage.org.uk	Refer to copyright holder with detail, there may be a charge, price list on line	Contact first by phone or email to instigate a remote search, this is free and takes up to 15 working days. You need to give a grid reference or address. then give five days notice if you wish to visit the archive to enable them to pull out relevant material.. Costs low res scan £8 plus VAT. Digital prints available

South Devon Area of Outstanding Natural Beauty 2010
Audit of Archived Historic Sources relating to the AONB



Ref. No.	Title	Subject	Parish	Location held	Copyright	Cost to copy / any other info.
GB 7 FR DEV 3	LOWER SUTTON FARM, SOUTH MILTON, DEVON COLLECTION 1588-1962	Elliot family of South Milton- correspondence, accounts, diaries, photos, valuations	South Milton	University of Reading, Museum of English Rural Life	Apply to archivist	994 documents
GB 7 CR SDF	South Devon Farmers Ltd	1958-1964		Museum of Rural Life Reading University	Apply to archivist	
: GB 29 MS 103	Flora Thompaon Papers	In 1928, the family moved to Devon. Her acclaimed autobiographical trilogy, <i>Lark Rise</i> (1939), <i>Over to Candleford</i> (1941), and <i>Candleford Green</i> (1943) was reissued as <i>Lark Rise to Candleford</i> in 1945. She also contributed to <i>The National Review, Countryman, Queen and Lady</i> . Her last book, <i>Still Glides the Stream</i> was published posthumously in 1948. She died at her home	Brixham	University of Exeter		


South Devon Area of Outstanding Natural Beauty 2010
Audit of Archived Historic Sources relating to the AONB



Ref. No.	Title	Subject	Parish	Location held	Copyright	Cost to copy / any other info.
		<p>in Brixham, Devon, and is buried in Longcross Cemetery, Dartmouth, Devon</p> <p>This small collection mainly consists of letters from Thompson to Arthur Ball, poet, and also to his wife Anna, 1931-1947. All letters are written from Devon, and contain much domestic news, with additional glimpses of Thompson at work under wartime conditions. 1927-1950</p>				
NEWMAN	Robert Newman and Company and related companies 1774-1955		Blackpool and Start	LSE (: British Library of Political and Economic Science) 10 Portugal Street, London WC2 A2HD 0207 955 7229	Apply to archivist	Open 8am-12pm 7 days a week.
Reference and contact details: GB 7 CR LDF	LYDNEY AND DISTRICT FARMERS LTD	LYDNEY AND DISTRICT FARMERS LTD	All	University of Reading, Museum of English Rural Life		

South Devon Area of Outstanding Natural Beauty 2010
Audit of Archived Historic Sources relating to the AONB



Ref. No.	Title	Subject	Parish	Location held	Copyright	Cost to copy / any other info.
Title: Held at:	Dates of Creation: 1904-1972	<input type="checkbox"/> Records of South Devon Farmers Ltd <input type="checkbox"/> CR LDF/AC7/34 Report and Balance Sheet				
SC00262 [n.d.]	FREEHOLD ESTATES IN THE PARISHES OF HALWELL, HARBERTON, BLACKAWTON, MODBURY, UGBOROUGH AND MARYTAVY IN THE COUNTY OF DEVON	1 Sale particulars (General/ordinary paper)	Halwell	English Heritage National Monuments Record		Enquiry & Research Services English Heritage National Monuments Record Centre Kemble Drive Swindon SN2 2GZ England Tel: 01793 414600 Fax: 01793 414606 Email: nmrinfo@english-heritage.org.uk
 SC00274 [n.d.]	THE STOKELEY ESTATE, START BAY, SOUTH	1 Sale particulars (General/ordinary paper)	Stokenham	English Heritage National Monuments Record		

South Devon Area of Outstanding Natural Beauty 2010
Audit of Archived Historic Sources relating to the AONB



Ref. No.	Title	Subject	Parish	Location held	Copyright	Cost to copy / any other info.
	DEVON					
SC00283 [n.d.] Print	WADDETON COURT, (Stoke Gabriel SOUTH DEVON		Stoke Gabriel	at English Heritage National Monuments Record		
SC00247	THE FLETE ESTATE SOUTH DEVON	<i>26 Jun 1895 Sale particulars (General/ordinary</i>	Holbeton	National Monuments Record		
POSTCARD SHOWING VIEW FROM ACROSS THE RIVER DART AL0166/009/02 1880 - 1914	Greenway House,		Kingswear			
GENERAL VIEW LOOKING ACROSS RIVER FROM FERRY BELL (General view) AL0206/024/01 1880 - 1920						

South Devon Area of Outstanding Natural Beauty 2010
Audit of Archived Historic Sources relating to the AONB



Ref. No.	Title	Subject	Parish	Location held	Copyright	Cost to copy / any other info.
	STREET VIEW THROUGH VILLAGE LEADING TO GREENWAY FERRY (Street view) AA97/07695 <i>Aug 1901</i>					

Ref. No.	Title	Subject	Parish	Location held	Copyright	Cost to copy / any other info.
R9/8-0/T/310-311 1913 - 1925	R9/8-0/T/310-311 1913 - 1925	Valuation lists (1913) Buckfastleigh (west), with loose sheets, 1913-1919 Churston Ferrers, with loose sheets, 1917-1925 Littlehempston, with loose sheets, 1913-1924	Valuation lists (1913) Buckfastleigh (west), with loose sheets, 1913-1919 Churston Ferrers, with loose sheets, 1917-1925 Littlehempston, with loose sheets, 1913-1924	DRC		
R9/8-	R9/8-	General rate books, April		DRO		

South Devon Area of Outstanding Natural Beauty 2010
Audit of Archived Historic Sources relating to the AONB



Ref. No.	Title	Subject	Parish	Location held	Copyright	Cost to copy / any other info.
0/T/257 1928 - 1934	0/T/257 1928 - 1934	and October Ashprington, vol 1 Berry Pomeroy, vol 2 South Brent, general and special, vol 16 Buckfastleigh (west), vol 3 Churston Ferrers, general and special, vol 4 Cornworthy, vol 5 Dartington, vol 8 Dean Prior, vol 3 Diptford, vol 7 Dittisham, general and special, vol 6 Halwell, vol 7 Harberton, vol 10 Holne, general and special, vol 9 North Huish, vol 7 Kingswear, general and special, vol 11 Littlehempston, vol 2 Marldon, general and special, vol 12 Morleigh, vol 7 Rattery, vol 13 Staverton, vol 14 Stoke Gabriel, general and special, vol 15	General rate books, April and October Ashprington, vol 1 Berry Pomeroy, vol 2 South Brent, general and special, vol 16 Buckfastleigh (west), vol 3 Churston Ferrers, general and special, vol 4 Cornworthy, vol 5 Dartington, vol 8 Dean Prior, vol 3 Diptford, vol 7 Dittisham, general and special, vol 6 Halwell, vol 7 Harberton, vol 10 Holne, general and special, vol 9 North Huish, vol 7			

South Devon Area of Outstanding Natural Beauty 2010
Audit of Archived Historic Sources relating to the AONB



Ref. No.	Title	Subject	Parish	Location held	Copyright	Cost to copy / any other info.
		Ugborough, general and special, vol 17 Loose sheets, summaries of rates, 1929 - 1934	Kingswear, general and special, vol 11 Littlehempston, vol 2 Marldon, general and special, vol 12 Morleigh, vol 7 Rattery, vol 13 Staverton, vol 14 Stoke Gabriel, general and special, vol 15 Ugborough, general and special, vol 17 Loose sheets, summaries of rates, 1929 - 1934			
QS/DP/192 184 5	📁 Dartmouth, Brixham, Torbay, Exeter and North Devon Junction Railway.	📁 Dartmouth, Brixham, Torbay, Exeter and North Devon Junction Railway.	Via parishes of Brixham, Churston Ferrers, Paignton, Cockington,	DRO		

South Devon Area of Outstanding Natural Beauty 2010
Audit of Archived Historic Sources relating to the AONB



Ref. No.	Title	Subject	Parish	Location held	Copyright	Cost to copy / any other info.
			Tormorham, Kingskerswell, Woolborough, Teigngrace, Kingsteignton, Hennock, Chudleigh, Doddiscombsleigh, Bridford, Dunsford, Tedburn St. Mary, Crediton, Ide, Alphington, Exeter Limits of deviations, longitudinal sections, cross-sections of roads Scale: 4" to the mile Surveyor: not stated Tramway at Brixham (Scale: 27" to the mile) Plan (pen, ink) and book of reference			

South Devon Area of Outstanding Natural Beauty 2010
Audit of Archived Historic Sources relating to the AONB



Ref. No.	Title	Subject	Parish	Location held	Copyright	Cost to copy / any other info.
QS/DP/209 184 6	South Devon Railway: Extensions and Amendments, to Tavistock and Launceston, and to Torquay and Brixham	South Devon Railway: Extensions and Amendments, to Tavistock and Launceston, and to Torquay and Brixham	- Tavistock and Launceston: via parishes of St. Mary Magdalene, Lawhitton, Lezant, Bradstone, Dunterton, Milton Abbott, Sydenham Damerell, Lamerton, Tavistock, Whitchurch, Buckland Monachorum, Meavy, Bickleigh, Shaugh Prior, Plympton St. Mary, Egg Buckland - Torquay and Brixham: via Tormoham, Cockington, Paignton, Churston			

South Devon Area of Outstanding Natural Beauty 2010
Audit of Archived Historic Sources relating to the AONB



Ref. No.	Title	Subject	Parish	Location held	Copyright	Cost to copy / any other info.
			Ferrers, Brixham Separate published maps (1" to the mile) show whole of extensions; also longitudinal and cross sections and limits of deviations Scale: 13" to the mile Surveyor: I.K. Brunel Plan (pen, ink) and book of reference			
A/R/2291	Timetable, photocopy railway Newton Abbot, Torquay and Dartmouth, Churston and Brixham.			Brixham Heritage Museum		
A/R/2292 1911	Bill Great Western			Brixham Heritage		Brixham Heritage Museum,

South Devon Area of Outstanding Natural Beauty 2010
Audit of Archived Historic Sources relating to the AONB



Ref. No.	Title	Subject	Parish	Location held	Copyright	Cost to copy / any other info.
[no title] A/R/2293 1 911 + [no title] A/R/5228 1 961 + [no title] A/R/5355 1 938	Railway to Mr Smardon, delivery 1 box to Brixham Station from Hexham Station			Museum		The Old Police Station, New Road, Brixham TQ5 8LZ England Tel: 01803 856267 Email: mail@brixhamheritage.org.uk http://www.brixhamheritage.org.uk Curator : Dr Philip Armitage Appointment only Book in advance
5147 Z/Z/2 1981	Sale catalogue for Alston farm, Churston Ferrers	Sale catalogue for Alston farm, Churston Ferrers	Churston Ferrers	DRO		
QS/115/1/107 1 828	Churston Ferrers ("County")	Churston Ferrers ("County") Asylum		DRO		

South Devon Area of Outstanding Natural Beauty 2010
Audit of Archived Historic Sources relating to the AONB



Ref. No.	Title	Subject	Parish	Location held	Copyright	Cost to copy / any other info.
	Asylum					
SR 2NUAW/B/V/72 1947-1975	National Union of Agricultural and Allied Workers. Torbay Area Branch, S Devon	National Union of Agricultural and Allied Workers. Torbay Area Branch, S Devon . Formerly Churston Branch (1972) Correspondence and addresses	All	Museum of English Rural Life	Conditions of access The records in class BXXXIV must remain closed until 2032. Access to some other records may be restricted, at the discretion of the archivist.	
867 B/S/27 1938	Sales Catalogue	Greenway House, Churston Ferrers	Churston Ferrer	DRO		
Minute book 1235 A -		Parish Council	Churston	DRO		

South Devon Area of Outstanding Natural Beauty 2010
Audit of Archived Historic Sources relating to the AONB



Ref. No.	Title	Subject	Parish	Location held	Copyright	Cost to copy / any other info.
<p>3/PX 1 1949-1960 ☐ Minute book 1235 A - 3/PX 2 1960-1966 ☐ Minute book 1235 A - 3/PX 3 1966-1968 ☐ Parish councillors' declaration book 1235 A - 3/PX 4 1904-1965</p>						
<p>1235 A - 2/PX 100-10</p>	<p>Bundle of correspondence regarding public lighting between Brixham Gas and Electricity Co., and the Clerk to the Parish Council 1235 A - 2/PX 100-101 1935 and</p>					

South Devon Area of Outstanding Natural Beauty 2010
Audit of Archived Historic Sources relating to the AONB



Ref. No.	Title	Subject	Parish	Location held	Copyright	Cost to copy / any other info.
	1937-38 [...]					
	Parish meetings minute book 1235 A - 2/PX 1 1894 - 1958 ☐ Parish council minute book 1235 A - 2/PX 2 1894 - 1921 ☐ Parish council minute book 1235 A - 2/PX 3 1921 - 1934 ☐ Parish council minute book 1235 A - 2/PX 4 1935 - 1949 ☐ Parish council meeting signatures of those attending 1235 A - 2/PX 5 1958-		Churston			

South Devon Area of Outstanding Natural Beauty 2010
Audit of Archived Historic Sources relating to the AONB



Ref. No.	Title	Subject	Parish	Location held	Copyright	Cost to copy / any other info.
68						
Account book 1235A-1/PW 2 1908-1928			Churston			
867 B/E/1	Greenway-Churston Ferrers and Brixham: Bolitho			DRO		
867 B/E/2 [nd	Coryton, Stoke Fleming & Blackawton: Newman					
867 B/E/2/1/1-19 867 B/E/4/1/1-15 1872 - 1927	1870 – 1926 Sandridge and Bagtor-Stoke Gabriel, Ilsington and Widecombe: Baroness de Virte-Wilson	Letter books 15 volumes		DRO		
867 B/E/5	Compton estate-Marldon, Ipplepen and					

South Devon Area of Outstanding Natural Beauty 2010
Audit of Archived Historic Sources relating to the AONB



Ref. No.	Title	Subject	Parish	Location held	Copyright	Cost to copy / any other info.
	Brixham: Charles Hellyer					
867 B/E/5/1/1-9 1905 - 1928	Widdicombe estate - Stokenham: Holdsworth also 867 B/E/9 [n.d.]	Widdicombe estate - Stokenham: Holdsworth also 867 B/E/9 [n.d.]				
867 B/E/9/7	Widdicombe slate quarry, Stokenham	Widdicombe slate quarry, Stokenham	Stokenham			
867 B/E/10	Bowden 867 B/E/10	Bowden 867 B/E/10				
867 B/E/10/1/1-1941 867 B/E/10/1/2 1942 - 1949	As above					
867 B/E/13 [no title] 867 B/E/13/1/1-3 1911 – 1952 [no title] 867 B/E/13/2 1912 – 1924 [no title] 867 B/E/13/3/1-	Slapton Estate: Bastard family					

South Devon Area of Outstanding Natural Beauty 2010
Audit of Archived Historic Sources relating to the AONB



Ref. No.	Title	Subject	Parish	Location held	Copyright	Cost to copy / any other info.
2 1913 – 1937 867 B/E/13/4 1925 – 1943 867 B/E/13/5 1903 – 1939 867 B/E/13/6 1927 – 1942 867 B/E/13/7 1912 – 1936 867 B/E/13/8 1914 - 1916						
Dittisham Court [no ref. or date] 867 B/E/Z/7 n.d 867 B/E/Z/8 early 20th century 867 B/E/Z/9/1- 2 1949 & 1950 867 B/E/Z/10 1942 - 1949 867	Dittisham Court [no ref. or date]	Dittisham Court [no ref. or date]		DRO		

South Devon Area of Outstanding Natural Beauty 2010
Audit of Archived Historic Sources relating to the AONB



Ref. No.	Title	Subject	Parish	Location held	Copyright	Cost to copy / any other info.
B/E/Z/11 1931						
2203A-5/PR 38 1978-1985 Burials 2203A-5/PR 39 1985-1990 Burials 2203A-5/PR 40 1990-1997 Burials 2203A-5/PR 39 1985-1990 Compton estate-Marldon, Ipplepen and Brixham: Charles Hellyer 867 B/E/5	2203A-5/PR 38 1978-1985 (Includes burials at Churston Ferrers and Kingswear)	Churston	DRO			
Examples of this collection:1235 A - 3/PX 2 1960-1966 1235 A - 2/PX	Minute Book	Brixham Parish Council	Brixham/Churston			

South Devon Area of Outstanding Natural Beauty 2010
Audit of Archived Historic Sources relating to the AONB



Ref. No.	Title	Subject	Parish	Location held	Copyright	Cost to copy / any other info.
94 1966-67 1235 A - 2/PX 9-42 1913 - 1946 1235 A - 2/PX 2 1894 – 1921 1235 A - 2/PX 99 1935 1235 A - 2/PX 100-101 1935 and 1937-38 [...]	Financial statements Parish council minute book Agenda relating to lighting and watching Act Bundle of correspondence regarding public lighting between Brixham Gas and Electricity Co., and the Clerk to the Parish Council					
BRIXHAM ROAD RAILWAY STATION, CHURSTON [no ref. or date] [no title]_A/LD/825_n_d	BRIXHAM ROAD RAILWAY STATION, Brixham CHURSTON [no ref. or date]			Brixham Heritage Museum		

South Devon Area of Outstanding Natural Beauty 2010
Audit of Archived Historic Sources relating to the AONB



Ref. No.	Title	Subject	Parish	Location held	Copyright	Cost to copy / any other info.
	Churston and Galampton Welcome Home Committee Minutes 1235 A - 2/PM 5 1945 - 1946			DRO		
A/CH/604 1946	BRIXHAM WITH CHURSTON FERRERS Parish Magazine 1946			Brixham Heritage Museum		
A/TR/597 1914	Telegram from Ld Churston to Mr Smardon announcing award of King's Perpetual Challenge Cup			Asabove		
R9/8-0/T/244 1915 - 1917	Rate books Berry Pomeroy, April and October	Rate books Berry Pomeroy, April and October Buckfastleigh (west), April	See adjoining column	DRO		

South Devon Area of Outstanding Natural Beauty 2010
Audit of Archived Historic Sources relating to the AONB



Ref. No.	Title	Subject	Parish	Location held	Copyright	Cost to copy / any other info.
	Buckfastleigh (west), April and October Churston Ferrers, poor and special expenses, October 1915-April 1917 Holne, poor and special sanitary, April and October Kingswear, special expenses, October 1915-April 1917 Stoke Gabriel, poor and special expenses, April and October	and October Churston Ferrers, poor and special expenses, October 1915-April 1917 Holne, poor and special sanitary, April and October Kingswear, special expenses, October 1915-April 1917 Stoke Gabriel, poor and special expenses, April and October				
QS/DP/771 192 8	Paignton Urban District Council.	1) Waterworks in parish of Lydford: Swincombe Reservoir, aqueduct over River Swincombe, and carriageway. Scale: 6" to the mile				

South Devon Area of Outstanding Natural Beauty 2010
Audit of Archived Historic Sources relating to the AONB



Ref. No.	Title	Subject	Parish	Location held	Copyright	Cost to copy / any other info.
		Surveyors: G.H. Hill and Sons 2) Sewerage Works in parishes of Paignton, Churston Ferrers and Brixham: storm overflows, outfalls and sewers (19 works). 3) Land for Cemetery in parish of Paignton, in area surrounded by Foxhole Lane, Ailescombe Rd. and Colley End Rd. Scale: 210 feet per inch Surveyors: F.W. Vantone and Sons, Sidney R. Lowcock (Engineers) Plans (pen, ink) and book of reference				
QS/DP/262 186 <i>0</i>	Dartmouth and Torbay Deviation Railway	Parish of Churston Ferrers; junction with main line at Galampton, terminates at quay of Dittisham Ferry across River Dart. Length of line 2½ miles; also sections and published map. Scale: 13" to the mile				

South Devon Area of Outstanding Natural Beauty 2010
Audit of Archived Historic Sources relating to the AONB



Ref. No.	Title	Subject	Parish	Location held	Copyright	Cost to copy / any other info.
		Surveyor: R.P. Brereton Plan (pen, ink) and book of reference				
QS/DP/826 193 2	Torquay Gas Special Order.	O.S. Map (an inch to the mile) showing boundary of existing area of supply, boundary of proposed area of supply (parish of Churston Ferrers in Rural District of Totnes) and existing works of the Company (at Paignton and Torquay); also copy of draft Special Order.				
QS/DP/131/2	Roads from Torquay and Keyberry Toll Gate to Archbrook and Bawden, from Torquay to near Livermead, from Preston Toll Gate to Floating bridge on east side of River	Roads from Torquay and Keyberry Toll Gate to Archbrook and Bawden, from Torquay to near Livermead, from Preston Toll Gate to Floating bridge on east side of River Dart, with branch roads to Paignton and Brixham. Via parishes of Stokeinteignhead, Combeinteignhead,				

South Devon Area of Outstanding Natural Beauty 2010
Audit of Archived Historic Sources relating to the AONB



Ref. No.	Title	Subject	Parish	Location held	Copyright	Cost to copy / any other info.
	Dart, with branch roads to Paignton and Brixham. Via parishes of Stokeinteignhead, Combeinteignhead, Abbotskerswill, Kingskerswill, Tormorham, Cockington, Paignton, Churston Ferrers, Dittisham, Townstall, Brixham. Sections and enlargements are included Scale: 5" to the mile Surveyor: Henry Andrews Plan (pen, ink, colour) but no book of	Abbotskerswill, Kingskerswill, Tormorham, Cockington, Paignton, Churston Ferrers, Dittisham, Townstall, Brixham. Sections and enlargements are included Scale: 5" to the mile Surveyor: Henry Andrews Plan (pen, ink, colour) but no book of reference				

South Devon Area of Outstanding Natural Beauty 2010
Audit of Archived Historic Sources relating to the AONB



Ref. No.	Title	Subject	Parish	Location held	Copyright	Cost to copy / any other info.
	reference					
4826 Z/Z 36 1905	Abstract of Title (1870-1899) John, Baron Churston to piece of land in Brixham					
Brixham, Churston Ferrers Grammar School [no ref. or date] Includes governors' minutes 1956- 682633 C/EFM 6						
274/26 26 July 1882	Greenway and Galampton Estate, Churston Ferrers With colour plan and sketches	Greenway and Galampton Estate, Churston Ferrers With colour plan and sketches		PWDRO		

South Devon Area of Outstanding Natural Beauty 2010
Audit of Archived Historic Sources relating to the AONB



Ref. No.	Title	Subject	Parish	Location held	Copyright	Cost to copy / any other info.
867 B/S/33 1944	Part of Greenway estate, Churston Ferrers			DRO		
] 307/2000 1896	Flete Estate, Devon			PWDRO		
1135/1 1863	Sales particulars, Flete Estate in parishes of Ermington Holbeton, Modbury and Yealmpton					
274/141 15 <i>October 1896</i>	Sales particulars: The Fawns, Strode Farm, Butland Farm, Ashridge Farm, Okenbury Farm, Butland and Ermington Woods, The Union Inn in Holbeton, all parts of the Flete Estate	Flete Estate				


South Devon Area of Outstanding Natural Beauty 2010
Audit of Archived Historic Sources relating to the AONB



Ref. No.	Title	Subject	Parish	Location held	Copyright	Cost to copy / any other info.
	With colour plans					
308/168 <i>April 19th 1880</i>	Newscutting relating to the Ermington and Plympton Highway Board, with regard to repairs on the road near Flete estate					
2323/17 <i>1957</i>	A few papers about the settlement of the estate of the late Henry Mildmay St. John of Portway, Craddock, Cullompton, Devon.			Wiltshire and Swindon Archives		
3761 R/A213 <i>1901 - 1954</i>	LODDISWELL: R. Phillips and Parish Lands; Hazelwood Chapel		LODDISWELL	DRO		

South Devon Area of Outstanding Natural Beauty 2010
Audit of Archived Historic Sources relating to the AONB



Ref. No.	Title	Subject	Parish	Location held	Copyright	Cost to copy / any other info.
<p> [no title] 3111 M/F/5 1897</p>	<p>Probate Copy Will William Peek, Stoke, Devonport (sic), gent, Wife, Matilda Peek and friends William Waycott Garfield Terrace, Stoke Damerel, tailor and outfitter and Ernest Edward Gard, Devonport, Solicitor appointed trustees and executors "Hazelwood" estate, Loddiswell bequeathed to Cuthbert Peek of Wimbledon Surrey and Rousdon,</p>					

South Devon Area of Outstanding Natural Beauty 2010
Audit of Archived Historic Sources relating to the AONB



Ref. No.	Title	Subject	Parish	Location held	Copyright	Cost to copy / any other info.
	Devon. Local bequests. Dated: 1 November 1893 Proved: Exeter District Probate Registry 15 June 1897					
74 c.1240-1963 5546 Files	Kitley Estate, Yealmpton	Deeds, estate, family, personal and miscellaneous records, mainly relating to The Bastard family of Kitley.		PWDRO		
540 -1800 – 1901 42 files	Bastard family of Kitley, Devon			PWDRO		
1957 1746-c1950 37 files	Ditto	Maps relating to property owned by Bastard family of Kitley and others		PWDRO		
940 1832 – 1961 126 Files	Kitley Estate, Yealmpton, Devon	Estate papers including cash books, accounts, rentals survey, letter books, wages books, diaries, tithe accounts and miscellaneous papers.		PWDRO		

South Devon Area of Outstanding Natural Beauty 2010
Audit of Archived Historic Sources relating to the AONB



Ref. No.	Title	Subject	Parish	Location held	Copyright	Cost to copy / any other info.
3372M-0/193 1996	Sale catalogue Nethway House, Kingswear			DRO		
[no title] 54/94 1924 -1948	Childrens Home register, noting name, date of birth, date of admission and discharge (surname indexed) Includes Langdon Court, 1947, Durley House, near Bovey Tracey, 1947-1948, and Nethway, near Kingswear, 1944			PWDRO		
74/399/1 1877-1887	Nethway timber sale books, with measurements of timber at Buckland in the Moor, 1877 and grass letting at Stone,			PWDRO		

South Devon Area of Outstanding Natural Beauty 2010
Audit of Archived Historic Sources relating to the AONB



Ref. No.	Title	Subject	Parish	Location held	Copyright	Cost to copy / any other info.
	Buckland, 1877					
307/69 1925 <i>(Viner Carew auctioneers and estate agents)</i>	Sales details Nethway House, Kingswear			PWDRO		
QS/113A/23/1 <i>May-Sept.1836</i>	Blackawton Diversion of road near Oldstone House. Owner: William Thomas Lear Cholwich. File with plan.	Blackawton Diversion of road near Oldstone House. Owner: William Thomas Lear Cholwich. File with plan.		DRO		
B194/199/1-7 <i>Selected years, 1895-1920,</i>	Copy valuation, plans, sale particulars, etc. relating to the Raleigh Estate (B1(190); B2-24, 35-6, 95, 99c, 113)			North Devon Record Office (Barnstaple)		
1096/521 1940	Sharpham Estate, including Georgian			PWDRO		

South Devon Area of Outstanding Natural Beauty 2010
Audit of Archived Historic Sources relating to the AONB



Ref. No.	Title	Subject	Parish	Location held	Copyright	Cost to copy / any other info.
	residence, parks and gardens small holding at Bow Bridge; Steps Cottage; Bow Mill farm and mill; 2 cottages; Combe Farm; Hot Hole; Ashprington Court Farm; old quarry and field; Twin Cottages; Sharpham House; Avenue Cottage; Boathouse Cottage; Brookings Farm; Sharpham Barton farm and 2 cottages; Sharpham Lodge; The Durant Arms; Coach House with cottage; Frogmore Farm;					

South Devon Area of Outstanding Natural Beauty 2010
Audit of Archived Historic Sources relating to the AONB



Ref. No.	Title	Subject	Parish	Location held	Copyright	Cost to copy / any other info.
	Frogmore Cottages; Hill Quay Cottage; Askew Cottage; 1-5 Holly Villas; 6-10 Holly Villas including the eastern cottage of the row; 1-4 Hillside Cottages; The School House; 1-2 Ivy Cottages; Rosaline cottage; Hill Park Cottage; Ashprington Village Post Office; Rose Cottage; Rose Marie cottage; Village Bakery; Delamore house; Myrtle Cottage; Lime Tree Cottage; Combe Cottage; Totnes Lodge;					

South Devon Area of Outstanding Natural Beauty 2010
Audit of Archived Historic Sources relating to the AONB



Ref. No.	Title	Subject	Parish	Location held	Copyright	Cost to copy / any other info.
	the site of the Girl Guides Hut; other cottages and lands; in Ashprington					
1096/670 1951	The Sharpham House Estate including Sharpham House (history of the property and photographs of the interior included), outbuildings, a cottage, gardens (by Capability Brown), Sharpham Wood, milking parlour, lands in Ashprington and Totnes, Brookings Farm (formerly Sharpham			PWDRO		

South Devon Area of Outstanding Natural Beauty 2010
Audit of Archived Historic Sources relating to the AONB



Ref. No.	Title	Subject	Parish	Location held	Copyright	Cost to copy / any other info.
	Estate Home Farm) and land in Ashprington, near Totnes					
Copy conveyance 303 1 A-1/PP 1 1950	Including plan, of lands and buildings at Beesands, part of Beesands Farm and including the Mission Church of St Andrew, to the Exeter Diocesan Board of Finance for use by Stokenham PCC for ecclesiastical purposes, 1 July 1950			DRO		
5161M-0/Z/2 c. 1967-1971	Photographs and prints of: Landcross, Lewtrenchard, Lifton, Lundy,					

South Devon Area of Outstanding Natural Beauty 2010
Audit of Archived Historic Sources relating to the AONB



Ref. No.	Title	Subject	Parish	Location held	Copyright	Cost to copy / any other info.
	Luppitt, Lydford, Lympstone, Lynton, Marldon, Marwood, Marystow, Meavy, Holland, Moretonhampstead, Morteheo, Musbury, Newton Abbot, Newton St. Cyres, Newton St. Petrock, Newton (Ferrers) and Noss (Mayo), Northam, Northleigh, Northlew, North Molton, North Tawton, Offwell, Okehampton, Otterton, Ottery St. Mary, Paignton, Pancrasweek, Pilton, Plymouth (including					

South Devon Area of Outstanding Natural Beauty 2010
Audit of Archived Historic Sources relating to the AONB



Ref. No.	Title	Subject	Parish	Location held	Copyright	Cost to copy / any other info.
	pictures of Duke of Cornwall Hotel, Hoe), Plympton St. Maurice, Plymtree, Powderham (Castle), Salcombe, Salcombe Regis, Sampford Courtenay, Sampford Peverell, Sandford, Shaldon, Shaugh Prior, Sheepwash, Sidbury, Sidmouth, South Huish, South Milton, South Molton, South Tawton, Spreyton, St. Giles in the Wood, Staverton,					

South Devon Area of Outstanding Natural Beauty 2010
Audit of Archived Historic Sources relating to the AONB



Ref. No.	Title	Subject	Parish	Location held	Copyright	Cost to copy / any other info.
	Stockland, Stoke Canon, Stokenham, Strete (Blackawton), Sutcombe, Swimbridge, Talaton, Tavistock, Tawstock, Tedburn St. Mary, Teignmouth, Thorverton, Tiverton, (including pictures of St. Peter's Church, Tiverton Museum, Blundell's School), Topsham, Torquay, Totnes, Uffculme, Ugborough, Upton Helions, Upton Pyne,					

South Devon Area of Outstanding Natural Beauty 2010
Audit of Archived Historic Sources relating to the AONB



Ref. No.	Title	Subject	Parish	Location held	Copyright	Cost to copy / any other info.
	Weare Giffard, Welcombe, Wembury, West Anstey, West Worlington, Widecombe-in- the-Moor					
3397 A/PE 10 1965	Notice of a proposal by Devon County Council to cease maintaining certain schools	Including South Pool Voluntary Primary School, and establish a County Primary School in Stokenham				
Devon volume of 'Jubilee of the County Councils' 3032 A/PX 15 1939		Stokenham				
3031A- 3/PP/5 1950- 1972	Parochial Church Council minute book, 30th January 1950 - 16th	Stokenham				

South Devon Area of Outstanding Natural Beauty 2010
Audit of Archived Historic Sources relating to the AONB



Ref. No.	Title	Subject	Parish	Location held	Copyright	Cost to copy / any other info.
	March 1972					
Ivybridge and District Electricity QS/D P/788 1928	Series of 4 published maps showing proposed area of supply (Urban District of Ivybridge, parishes of Aveton Gifford, Bigbury, Blackawton, Buckland Toutsaints, Charleton, Chivelstone, Churchstow, East Allington, East Portlemouth, Kingston, Loddiswell, Modbury, Ringmore, Sherford, Slapton, South Huish, South Milton, South					

South Devon Area of Outstanding Natural Beauty 2010
Audit of Archived Historic Sources relating to the AONB



Ref. No.	Title	Subject	Parish	Location held	Copyright	Cost to copy / any other info.
	Pool, Stoke Fleming, Stokenham, Thurlestone and Woodleigh in Rural District of Kingsbridge, parishes of Ashprington, Cornworthy, Diptford, Dittisham, Halwell, Harberton, Morley, North Huish, South Brent and Ugborough in Rural District of Totnes) and streets proposed for laying down of electric lines. Scale: 1" to the mile Surveyors: Christy Bros. and Co. Ltd.					

South Devon Area of Outstanding Natural Beauty 2010
Audit of Archived Historic Sources relating to the AONB



Ref. No.	Title	Subject	Parish	Location held	Copyright	Cost to copy / any other info.
	(Engineers, Chelmsford).					
STOKENHAM C.P. SCHOOL [no ref. or date]	Admission and Withdrawal Register 2033 C/EFA 1 1933 - 1968					
3032 A/PX 10 1959 - 1967	Bundle of correspondence and related papers on Civil Defence organisation			DRO		
Faculties 3031 A-2/PW 15 1920	War memorial					
3031 A-2/PB 19-20 1931	London Gazette, Friday 29 May 1931, with covering letter: union of Chivelstone with South Pool					
2083/33 1967	List of documents in private hands			PWDRO		

South Devon Area of Outstanding Natural Beauty 2010
Audit of Archived Historic Sources relating to the AONB



Ref. No.	Title	Subject	Parish	Location held	Copyright	Cost to copy / any other info.
	relating to Penquit House and other property in Modbury, property in Holbeton, Kingsbridge, Dittisham, Cornworthy, Stokenham, Lamacraft and West Alvington, and the Giles Family					
114/51/26 1930	Mr Edwin Russell Pearn, papers re Hallsands Hotel, Stokenham With schedule of deeds from 1906		Stokenham	PWDRO		
867 B/S/6 1901 <i>Sales catalogue</i>	Stokeley Estate in Stokenham and Slapton (including			DRO		

South Devon Area of Outstanding Natural Beauty 2010
Audit of Archived Historic Sources relating to the AONB



Ref. No.	Title	Subject	Parish	Location held	Copyright	Cost to copy / any other info.
	Slapton Ley)					
3032 A/PX 6 1955 - 1956	Bundle of plans for Chillington Sewage Disposal Scheme			DRO		
Kingsbridge and Salcombe Water Board. QS/DP/8 69 1936	14 works, including conduits in parishes of South Brent, Ugborough, Loddiswell, Aveton Gifford, Bigbury, Churchstow, West Alvington, Buckland-Tout-Saints, Sherford, Stokenham, South Milton, Malborough; also service reservoirs					


South Devon Area of Outstanding Natural Beauty 2010
Audit of Archived Historic Sources relating to the AONB



Ref. No.	Title	Subject	Parish	Location held	Copyright	Cost to copy / any other info.
	(parishes of Loddiswell, Stokenham and West Alvington), intake, and improvement of existing road and track (parish of South Brent); also includes sections. Scale: 25" to the mile Surveyor: William E. Blizzard (Engineer Plan (pen, ink) and book of reference					

South Devon Area of Outstanding Natural Beauty 2010
Audit of Archived Historic Sources relating to the AONB



Ref. No.	Title	Subject	Parish	Location held	Copyright	Cost to copy / any other info.
3761 R/A313 1901 - 1954	STOKENHAM: Miss Johnson's Charity - Endowment of Beesands Mission Room and Stokenham Church Fund; Miss Mary Loyes Charity for Bible Christian Chapel - Chillington		Stokenham	DRO		
3031 A-1/PB 12 1954-1957	Papers relating to sale of old vicarage and building of new vicarage at Stokenham 1954-1957, including plan of proposed parsonage, 1954 (C.F.J. Thurley, chartered architect, Paignton and Torquay), specification of works, August 1955, deed of grant (copy), 14 February 1956, of water rights over land to vicarage, final accounts					
3032 A/PX 8 1921 - 1968	 Bundle of correspondence on winding up of the Stokenham Branch of the United Services Fund in 1968, with papers on the Club from 1921			DRO		
Stokenham 353 1 Z/Z 20	<i>WI tombstone survey</i>					
3372M-0/275 1999	Sale catalogue Kernborough Grange, Stokenham			DRO		
114/50/34 1924-1926	Mr Edwin Russell Pearn, deeds and papers relating to Hallsands Hotel, piece of land being part of the Bickerton Estate and a piece of land with the old kiln near the Hallsands Hotel (with plan), all in the parish of Stokenham, Devon			PWDRO		

South Devon Area of Outstanding Natural Beauty 2010
Audit of Archived Historic Sources relating to the AONB



Ref. No.	Title	Subject	Parish	Location held	Copyright	Cost to copy / any other info.
2033 C 1933-1968 3 files	Stokenham County Primary School, Devon; Huccombe County Primary School, Devon	Stokenham School admission register and Managers' Minutes		DRO		
1747/2 1921	Widdicombe Estate, Stokenham, sale particulars, maps, plans and photographs			PWDRO		
867 B/E/Z/16 1944 - 1946	Darnacombe, Slapton and Stokenham: correspondence re derequisition			DRO		
3031A/PB 7 1933	Mortgage of glebe to improve vicarage		Stokenham	DRO		
867 B/S/13 1921		Widdicombe estate, Stokenham				
3032 A/PX 4, 5 1933	Report on proposed water supply to Chillington, with related letter		Stokenham			
Faculties 3031 A-2/PW 22 1946	Reinterment		Stokenham			
3031 A-2/PB 22 27 May 1933	Letter from Ecclesiastical Commission	Benefaction towards provision of a curate's house for				

South Devon Area of Outstanding Natural Beauty 2010
Audit of Archived Historic Sources relating to the AONB



Ref. No.	Title	Subject	Parish	Location held	Copyright	Cost to copy / any other info.
		Mission Church at Beesands				
Record of consecration, including plan, of additional churchyard, 31 January 1960 3031 A-1/PB 11 1960			Stokenham			
274/241 14 November 1901	Stokeley Estate, including the Royal Sands Hotel and Slapton Ley, in the parishes of Stokenham and Slapton With colour plan and photographs	Stokeley Estate, including the Royal Sands Hotel and Slapton Ley, in the parishes of Stokenham and Slapton With colour plan and photographs	Stokenham	PWDRO		
1023/15 1905-1907	Field book for valuations: Spurham Farm, Plympton St Mary; Grosvenor Villa, Ivybridge; Phoenix Street, Stonehouse;			PWDRO		

South Devon Area of Outstanding Natural Beauty 2010
Audit of Archived Historic Sources relating to the AONB



Ref. No.	Title	Subject	Parish	Location held	Copyright	Cost to copy / any other info.
	Poole Farm, Egg Buckland; Wiverton Farm, Brixton; Laira Market Gardens; Coleridge Farm, Stokenham; Smallack farm, Egg Buckland; Bullaven Farm, Harford; Willsworthy Manor; Clannacombe Farm, Newton Ferrers; Beaconsfield, Pennycross					
307/969 1939	Farms for sale, Penatillies S. Columb, Venn Down Farm, Minster, Trevisquite Manor Farm St. Mabyn. Higher Trethern Farm, Bicton Manor Farm, St. Ives, Lower Colerdige Farm, Stokenham, Trelay Farm, Davidstow, Blable Farm St. Issey, Pengenna, St Kew, Cornwall			PWDRO		
SA02375 15 Nov 1967 <i>Sales particulars</i> INCLUDES LOCATION MAP.	HIGHER KELLATON FARM, KELLATON, NR KINGSBRIDGE, SOUTH DEVON: A VALUABLE FREEHOLD AGRICULTURAL INVESTMENTS			English Heritage National Monuments Record		
SA01148 17 Jan 1951	THE VERY CHARMING MODERNISED SMALL STONE AND THATCHED COTTAGE RESIDENCE KNOWN AS BAY TREE COTTAGE CHILLINGTON			Ditto		

South Devon Area of Outstanding Natural Beauty 2010
Audit of Archived Historic Sources relating to the AONB



Ref. No.	Title	Subject	Parish	Location held	Copyright	Cost to copy / any other info.
	NEAR KINGSBRIDGE, SOUTH DEVON					
Torquay Electricity (Extension No 3) Special Order. QS/DP/795 1929	Series of 46 published maps (and index map) showing area of supply (Urban District of Ivybridge, parishes of Aveton Gifford, Bigbury, Blackawton, Buckland Toutsaints, Charleton, Chivelstone, Churchstow, East Allington, East Portlemouth, Kingston, Loddiswell, Modbury, Ringmore, Sherford, Slapton, South Huish, South Milton, South Pool, Stoke Fleming, Stokenham, Thurlestone, Woodleigh in Rural District of Kingsbridge, parishes of Ashprington, Cornworthy, Diptford, Dittisham, Halwell, Harberton, Morley, North Huish, South Brent and Ugborough in R.D. of Totnes), existing distribution area, areas of authorised undertakers already taking bulk supplies from Newton Abbot Power Station, and streets in which compulsory works are to be laid down; also copy of draft Special Order.					
STOKELEY ESTATE, START BAY, SOUTH DEVON SC00274 Sales particulars	Stokeley House, Stokenham, Devon Gardens, Stokeley House, Stokenham, Devon Lodge, Stokeley House, Stokenham, Devon Garage, Stokeley House, Stokenham, Devon			English Heritage Monuments Record		

South Devon Area of Outstanding Natural Beauty 2010
Audit of Archived Historic Sources relating to the AONB



Ref. No.	Title	Subject	Parish	Location held	Copyright	Cost to copy / any other info.
	Stables, Stokeley House, Stokenham, Devon Stokeley Farm, Stokenham, Devon Ireland, Stokenham, Devon France Farm, Stokenham, Devon Lower Frittiscombe Farm, Frittiscombe, Stokenham, Devon Royal Sands Hotel, Slapton, Devon Coach House, Royal Sands Hotel, Slapton, Devon Stables, Royal Sands Hotel, Slapton, Devon Windsor Castle Cottages, Stokenham, Devon Loworthy Farm, Slapton, Devon Easter Grounds Farm, Slapton, Devon Slaptonwood Cottage, Slapton, Devon South Grounds Farm, Slapton, Devon The Comforts, Torcross, Stokenham, Devon The Haven, Torcross, Stokenham, Devon Seabreeze Cottage, Torcross, Stokenham, Devon The Retreat, Torcross, Stokenham, Devon The Nest, Torcross, Stokenham, Devon The Fishermans Arms, Torcross, Stokenham, Devon Coast Guard Station, Torcross, Stokenham, Devon Lily Terrace, 2 Torcross, Stokenham,					

South Devon Area of Outstanding Natural Beauty 2010
Audit of Archived Historic Sources relating to the AONB



Ref. No.	Title	Subject	Parish	Location held	Copyright	Cost to copy / any other info.
	Devon Lily Terrace, 3 Torcross, Stokenham, Devon Lily Terrace, 4 Torcross, Stokenham, Devon Lily Terrace, 5 Torcross, Stokenham, Devon Lily Terrace, 6 Torcross, Stokenham, Devon Lily Terrace, 1 Torcross, Stokenham, Devon					
Widdicombe estate - Stokenham: Holdsworth 867 B/E/9 [n.d.] Includes + Widdicombe slate quarry, Stokenham 867 B/E/9/7 [n.d.]				DRO		
] 1768M/E/16 n.		Stokenham Crispin -				

South Devon Area of Outstanding Natural Beauty 2010
Audit of Archived Historic Sources relating to the AONB



Ref. No.	Title	Subject	Parish	Location held	Copyright	Cost to copy / any other info.
<i>d (Reed family)</i>		Perring Part Middlecombe				
867 B/S/P/10	<i>20th cent Map</i>		Stokenham			
SURVEYORS OF THE HIGHWAY [no ref. or date]		Bill for mending pickaxes, hammers etc. 3031A/PS 1 1823- 1824(NB There was a hurricane in 1824.)	Stokenham	DRO		
Stokenham [no ref. or date] Manorial records 867 B/M/85a 1846 – 1858 Budder Meadow 867 B/T/146 1813 Various						

South Devon Area of Outstanding Natural Beauty 2010
Audit of Archived Historic Sources relating to the AONB



Ref. No.	Title	Subject	Parish	Location held	Copyright	Cost to copy / any other info.
cottages 867 B/T/147 1869						
Widdicombe slate quarry, Stokenham 867 B/E/9/7 [n.d.]		Lease, 1850; sale catalogue and catalogue of machinery and plant 1855; letters and papers				
74/167/26		Abstract of covenant relating to Huckham estate, Stokenham		PWDRO		
3031 A-2/PW 13 1824-1967	Rural dean's visitation book			DRO		
328A-3/PZ 19 n.d.Photos		Bigbury (2) Clovelly-Bank and Reading Room Kingsbridge - the Pride of the South		DRO		

South Devon Area of Outstanding Natural Beauty 2010
Audit of Archived Historic Sources relating to the AONB



Ref. No.	Title	Subject	Parish	Location held	Copyright	Cost to copy / any other info.
		Hams steam engine at the 1968 show Lodiswell - Hatch Bridge Lustleigh - general view, and Ellamore Farm and Lustleigh Cleave Totnes - stocks outside Old Guild Hall Widecombe in the Moor - general view, and church interior Stokenham – Chillington				
867 B/E/9/3a-c <i>20th century</i>		3 bundles Papers about Widdicombe estate in Stokenham and also about				

South Devon Area of Outstanding Natural Beauty 2010
Audit of Archived Historic Sources relating to the AONB



Ref. No.	Title	Subject	Parish	Location held	Copyright	Cost to copy / any other info.
		Holdsworth property in S.Johns, Newfoundland				
5161M-0/Z/2 c. 1967-1971 Photos		Photographs and prints of: Landcross, Lewtrenchard, Lifton, Lundy, Luppitt, Lydford, Lympstone, Lynton, Marldon, Marwood, Marystow, Meavy, Holland, Moretonhampstead, Mortehoe, Musbury, Newton Abbot, Newton St. Cyres, Newton St.		DRO		

South Devon Area of Outstanding Natural Beauty 2010
Audit of Archived Historic Sources relating to the AONB



Ref. No.	Title	Subject	Parish	Location held	Copyright	Cost to copy / any other info.
		Petrock, Newton (Ferrers) and Noss (Mayo), Northam, Northleigh, Northlew, North Molton, North Tawton, Offwell, Okehampton, Otterton, Ottery St. Mary, Paignton, Pancrasweek , Pilton, Plymouth (including pictures of Duke of Cornwall Hotel, Hoe), Plympton St. Maurice, Plymtree, Powderham (Castle), Salcombe, Salcombe				

South Devon Area of Outstanding Natural Beauty 2010
Audit of Archived Historic Sources relating to the AONB



Ref. No.	Title	Subject	Parish	Location held	Copyright	Cost to copy / any other info.
		Regis, Sampford Courtenay, Sampford Peverell, Sandford, Shaldon, Shaugh Prior, Sheepwash, Sidbury, Sidmouth, South Huish, South Milton, South Molton, South Tawton, Spreyton, St. Giles in the Wood, Staverton, Stockland, Stoke Canon, Stokenham, Strete (Blackawton), Sutcombe, Swimbridge, Talaton, Tavistock, Tawstock, Tedburn St.				

South Devon Area of Outstanding Natural Beauty 2010
Audit of Archived Historic Sources relating to the AONB



Ref. No.	Title	Subject	Parish	Location held	Copyright	Cost to copy / any other info.
		Mary, Teignmouth, Thorverton, Tiverton, (including pictures of St. Peter's Church, Tiverton Museum, Blundell's School), Topsham, Torquay, Totnes, Uffculme, Ugborough, Upton Helions, Upton Pyne, Weare Giffard, Welcombe, Wembury, West Anstey, West Worlington, Widecombe- in-the-Moor				
Dartmouth Gas	Dartmouth Gas (Special	Two sets of				

South Devon Area of Outstanding Natural Beauty 2010
Audit of Archived Historic Sources relating to the AONB



Ref. No.	Title	Subject	Parish	Location held	Copyright	Cost to copy / any other info.
(Special Order) QS/DP/876 1937	Order) QS/DP/876 1937	two O.S. Maps, one (an inch to the mile) showing proposed area of supply (parishes of Dittisham, Stoke Fleming and Strete), inner area, and situation of existing works, the other (25 inches to the mile) showing land proposed to be used for the construction of works (bounded by Vavasour's Slip, Mayor's Avenue, King's Quay				

South Devon Area of Outstanding Natural Beauty 2010
Audit of Archived Historic Sources relating to the AONB



Ref. No.	Title	Subject	Parish	Location held	Copyright	Cost to copy / any other info.
		and Clarence Street in borough of Clifton Dartmouth Hardness); also notice of intended application to Board of Trade, and copy of draft Special Order.				
2606D-0/3/21 1943 - 1944	War Damage file - property at Dartmouth Strete and Blackawton		strete			
3039A/PE 1 1896-1925	School Managers' Minute Book containing minutes 1896-1903 and later agreements re the School House and appointments of staff					
3039A/PE 2 1897-1958	Papers concerning Strete School and education generally, including 2 supplementary teachers applications for appointment					
2606D-6/8 [n.d]	: Chapel Records: Strete Wesleyan Methodist, later Methodist					
SC00253	KINGSWEAR CASTLE AND OTHER PROPERTIES SITUATED NEAR	Kingswear Castle,		EHNMR		

South Devon Area of Outstanding Natural Beauty 2010
Audit of Archived Historic Sources relating to the AONB



Ref. No.	Title	Subject	Parish	Location held	Copyright	Cost to copy / any other info.
	DARTMOUTH, SOUTH DEVON Sales details	Kingswear, Devon Gardens, Kingswear Castle, Kingswear, Devon Glenorleigh, Kingswear, Devon Kingscliffe, Kingswear, Devon Coombeside, Kingswear, Devon The Grange, Kingswear, Devon Warren Cottage, Kingswear, Devon Brownstone Farm, Kingswear, Devon Lower North Mill, Slapton, Devon Higher Fuge,				

South Devon Area of Outstanding Natural Beauty 2010
Audit of Archived Historic Sources relating to the AONB



Ref. No.	Title	Subject	Parish	Location held	Copyright	Cost to copy / any other info.
		Strete, Devon Lower Fuge, Strete, Devon Coomberry Cottage, Strete, Devon Winters Tenement, Strete, Devon				
SC00262 [n.d]	FREEHOLD ESTATES IN THE PARISHES OF HALWELL, HARBERTON, BLACKAWTON, MODBURY, UGBOROUGH AND MARY TAVY IN THE COUNTY OF DEVON	Sales details Seccombe Farm, Blackawton, Devon Crocadon, Halwell, Halwell and Moreleigh, Devon Crocadon Cottage, Halwell, Halwell and Moreleigh, Devon Great and Little Collaton, Collaton, Halwell and Moreleigh,		EHNMR		

South Devon Area of Outstanding Natural Beauty 2010
 Audit of Archived Historic Sources relating to the AONB



Ref. No.	Title	Subject	Parish	Location held	Copyright	Cost to copy / any other info.
		Devon Higher Collaton, Collaton, Halwell and Moreleigh, Devon Lower Cresson, Mary Tavy, Devon Ayleston, Ayleston Cross, Modbury, Devon Southwood Farm, Strete, Devon Higher Broadford, Ugborough, Devon Broadford, Ugborough, Devon Earlescombe Mill, Ugborough, Devon				
3039A-2 1853 -	Strete Sports Association [no ref. or date]			DRO		

South Devon Area of Outstanding Natural Beauty 2010
Audit of Archived Historic Sources relating to the AONB



Ref. No.	Title	Subject	Parish	Location held	Copyright	Cost to copy / any other info.
2003						
QS/113A/182/2 <i>Aug 1920-Jan 1921</i>		Stoke Gabriel Diversion of footpath to Galmpton Creek near Waddeton Owner: Sir Alfred Lassam Goodson File with plan and newspapers		DRO		
3761 R/A311 1901 - 1948	STOKE GABRIEL: Endowment for Waddeton Court Chapel; Church Estate, Church Stables & Church Room Charity; Full, Nicholas & Others (Egghams) Kelly's Charity; The Sheaf Charity					
170/53 1942	Waddeton Water, including correspondence, estimates, pump information and a plan			PWDRO		
867 B/S/10 1916 <i>Sale catalogue</i>	Waddeton Court, Stoke Gabriel, Paignton and Churston Ferrers					


South Devon Area of Outstanding Natural Beauty 2010
Audit of Archived Historic Sources relating to the AONB



Ref. No.	Title	Subject	Parish	Location held	Copyright	Cost to copy / any other info.
WADDETON COURT, SOUTH DEVON SC002 83	Waddeton Court, Waddeton, Stoke Gabriel, Devon Gardens, Waddeton Court, Waddeton, Stoke Gabriel, Devon Glass Houses, Waddeton Court, Waddeton, Stoke Gabriel, Devon Entrance Lodge, Waddeton Court, Waddeton, Stoke Gabriel, Devon Coach House, Waddeton Court, Waddeton, Stoke Gabriel, Devon Stables, Waddeton Court, Waddeton, Stoke Gabriel, Devon Oratory, Waddeton Court, Waddeton, Stoke Gabriel, Devon Home Farm, Waddeton Court, Waddeton, Stoke Gabriel, Devon Boat House, Waddeton Court, Waddeton, Stoke Gabriel, Devon Boat House Cottage, Waddeton Court, Waddeton, Stoke Gabriel, Devon Waddeton Quarry, Waddeton, Stoke Gabriel, Devon Waddeton Barton Farm, Waddeton, Stoke Gabriel, Devon East Farm, Waddeton, Stoke Gabriel, Devon White Rock Farm, Paignton, Devon Lower Well Farm, Stoke Gabriel, Devon Lower Well, Stoke Gabriel, Devon	Sales details		EHNMR		
	Sale catalogue, guide and maps,	Court Farm, Bigbury,		EHNMR		

South Devon Area of Outstanding Natural Beauty 2010
Audit of Archived Historic Sources relating to the AONB



Ref. No.	Title	Subject	Parish	Location held	Copyright	Cost to copy / any other info.
<p> THE BOLTON ESTATE, DEVON AND CORNWALL SC 00227 07 Jun 1904</p>	<p>various</p>	<p>Devon Coach House, Court Farm, Bigbury, Devon Stables, Court Farm, Bigbury, Devon Pilchard Inn, Burgh Island, Bigbury, Devon Folly Farm, Bigbury, Devon Hexdown Farm, Bigbury, Devon Royal Oak, Bigbury, Devon Dukes Mill, Bigbury, Devon Rectory, Bigbury, Devon Coach</p>				

South Devon Area of Outstanding Natural Beauty 2010
Audit of Archived Historic Sources relating to the AONB



Ref. No.	Title	Subject	Parish	Location held	Copyright	Cost to copy / any other info.
		House, Rectory, Bigbury, Devon Stables, Rectory, Bigbury, Devon Tuffland Farm, Bigbury, Devon Lower Cumery Farm, Cumery, Bigbury, Devon Higher Cumery Farm, Cumery, Bigbury, Devon Smithans and Boarshill Farm, Bigbury, Devon Rickham Farm,				

South Devon Area of Outstanding Natural Beauty 2010
Audit of Archived Historic Sources relating to the AONB



Ref. No.	Title	Subject	Parish	Location held	Copyright	Cost to copy / any other info.
		Rickham, East Portlemouth, Devon Ye Crib, Rickham, East Portlemouth, Devon Coach House, Ye Crib, Rickham, East Portlemouth, Devon Stable, Ye Crib, Rickham, East Portlemouth, Devon Rickham Coastguard Station, Rickham, East Portlemouth, Devon Holset Farm, Holset, East				

South Devon Area of Outstanding Natural Beauty 2010
Audit of Archived Historic Sources relating to the AONB



Ref. No.	Title	Subject	Parish	Location held	Copyright	Cost to copy / any other info.
		Portlemouth, Devon Village Farm, East Portlemouth, Devon Ivy Cottages, East Portlemouth, Devon Rectory, East Portlemouth, Devon The Smalls, East Portlemouth, Devon Coach House, The Smalls, East Portlemouth, Devon Stables, The Smalls, East Portlemouth, Devon Blakemore Farm, Harberton, Devon Grattons,				

South Devon Area of Outstanding Natural Beauty 2010
Audit of Archived Historic Sources relating to the AONB



Ref. No.	Title	Subject	Parish	Location held	Copyright	Cost to copy / any other info.
		Littlehempston, Devon Hampstead Farm, Littlehempston, Devon Bolton Arms, Littlehempston, Devon Stable, Bolton Arms, Littlehempston, Devon Park Hill, Littlehempston, Devon Gardens, Park Hill, Littlehempston, Devon Coach House, Park Hill, Littlehempston, Devon Stable, Park Hill, Littlehempston, Devon Court Farm, Littlehempston, Devon				

South Devon Area of Outstanding Natural Beauty 2010
Audit of Archived Historic Sources relating to the AONB



Ref. No.	Title	Subject	Parish	Location held	Copyright	Cost to copy / any other info.
		n, Devon Barbican Farm, East Looe, Looe, Cornwall Old Barbican House, East Looe, Looe, Cornwall Battery, East Looe, Looe, Cornwall Tregoad Farm, Tregoad, Looe, Cornwall Rectory, Looe, Cornwall Stables, Rectory, Looe, Cornwall Hessenford Mill, Morval, Cornwall Trefrome Farm, St Martin By Looe,				

South Devon Area of Outstanding Natural Beauty 2010
Audit of Archived Historic Sources relating to the AONB



Ref. No.	Title	Subject	Parish	Location held	Copyright	Cost to copy / any other info.
		Cornwall 91 High Street, Totnes, Devon				
1156	Various documents relating to Plymouth, Bigbury on Sea, the Lyneham Estate in Yealmpton. early 20th century to 1967 3 files		Bigbury	PWDRO		
315/2 1936-1949	Bigbury land tax assessments					
274/399 16 September 1915	Sales catalogues	Whympston Estate, Stubston, Lower Little Modbury, Stoliford, Challonscombe, Damerelscombe, Easton, Houghton, the Chantry Estate, Idestone, the Great Gate and the Alston Estate, in the				

South Devon Area of Outstanding Natural Beauty 2010
Audit of Archived Historic Sources relating to the AONB



Ref. No.	Title	Subject	Parish	Location held	Copyright	Cost to copy / any other info.
		parishes of Modbury, Aveton Gifford, Bigbury, Loddiswell and Malborough With colour plan				
1096/114 1915 sale catalogues		Whymspton Estate, Stubston Estate, Lower Little Modbury Estate, Stolford Estate, Challonscombe Estate, Damerelscombe Estate, Easton Estate, Bray's Wood (otherwise Braieswood) Tenement,				

South Devon Area of Outstanding Natural Beauty 2010
Audit of Archived Historic Sources relating to the AONB



Ref. No.	Title	Subject	Parish	Location held	Copyright	Cost to copy / any other info.
		Houghton Estate, Chantry Estate, Idestone Estate, Great Gate Estate, Alston Estate, fields called Tongue and South Down, several fields with barn and cattle linhays near Idestone Cross, Will Street meadow and pond in Loddiswell, Modbury, Aveton Gifford, Bigbury, Loddiswell and Malborough				
114/42/30 1935	William Jonathan May, Miss Mildred Alice May & Mrs Florence Harriet Popplestone to Mr H Bartlett, papers re sale of land called Great Church Park at Bigbury,					

South Devon Area of Outstanding Natural Beauty 2010
Audit of Archived Historic Sources relating to the AONB



Ref. No.	Title	Subject	Parish	Location held	Copyright	Cost to copy / any other info.
	Devon					
114/20/33 1933		W E Blakenay, esq, agents letters regarding properties including the Fox & Hounds Hotel, Bridestowe, Devon; Pickwick Inn, Bigbury, Devon; Journey's End Hotel, Ringmore, Bigbury, Devon				
114/176 1929-1931		Papers re sale of land at Houghton and Cockle in parish of Bigbury,				

South Devon Area of Outstanding Natural Beauty 2010
Audit of Archived Historic Sources relating to the AONB



Ref. No.	Title	Subject	Parish	Location held	Copyright	Cost to copy / any other info.
		Devon With plan				
114/48/40 194 0		Mr William Jonathan May and Mrs Florence Harriet Poplestone, sale of land at St Anns Chapel, near Bigbury, Devon, for siting a new reservoir for Salcombe Water Board with other related papers				
114/48/32 1936		Mr William Jonathan May to William John Burgoyne, sale of land at Bigbury, Devon With plan				

South Devon Area of Outstanding Natural Beauty 2010
Audit of Archived Historic Sources relating to the AONB



Ref. No.	Title	Subject	Parish	Location held	Copyright	Cost to copy / any other info.
114/41/2 1935		William Jonathan May, Mildred Alice May & Florence Harriet Popplestone to William Warren, sale of land known as Great Church Park, together with the right to draw water for household and domestic purposes, at Bigbury, Devon				
114/3/59 1906- 1934		Redemption of land tax for the parish of Bigbury, Devon (with detail from 1799) With plans of				

South Devon Area of Outstanding Natural Beauty 2010
Audit of Archived Historic Sources relating to the AONB



Ref. No.	Title	Subject	Parish	Location held	Copyright	Cost to copy / any other info.
		pieces of land near Sedgewell Cove, pieces of land part of Folly Farm, land between Marine Drive and Parker Road, land near St Ann's Chapel				
307/94 <i>c.1927</i>		Bigbury Building Estate, Bigbury on Sea N.D.				
721/1142 <i>1955</i>		Correspondence Bigbury Building Site Sketch plan				
721/947 <i>1953</i>		Correspondence and Inspection Report 'Glebe House' Bigbury				

South Devon Area of Outstanding Natural Beauty 2010
Audit of Archived Historic Sources relating to the AONB



Ref. No.	Title	Subject	Parish	Location held	Copyright	Cost to copy / any other info.
307/690 1936		Hingston Cellars, Bigbury (Boundary Survey)				
1156/2 early 20th c		Guide to Bigbury-on-Sea and Challaborough				
1096/656 1950 <i>Sales Catalogue</i>		Lower Cumery Farm including house, outbuildings, pasture and arable land and orchards, Bigbury				
307/603 1934		Valuation at Bigbury (Captain Percy Ashton Deceased, Rockhaven House)				

South Devon Area of Outstanding Natural Beauty 2010
Audit of Archived Historic Sources relating to the AONB



Ref. No.	Title	Subject	Parish	Location held	Copyright	Cost to copy / any other info.
2606/739 c <i>1967-1978</i>		Lynn Merrington, age 20, from Essex, enjoying her holiday at Bigbury on Sea				
114/3/71 1933- <i>1937</i>		Land tax redemption office, miscellaneous correspondence, including references to Benjamin Hoopell, deceased, of Bigbury parish		All above PWDRO		
R2360A-2/Z/21 1911		Chart, Bigbury Bay to Exmouth (surveyed 1890)		DRO		

South Devon Area of Outstanding Natural Beauty 2010
Audit of Archived Historic Sources relating to the AONB



Ref. No.	Title	Subject	Parish	Location held	Copyright	Cost to copy / any other info.
698/7 1939		Correspondence relating to Houghton Farm, Bigbury		PWDRO		
442/1-2 16 September 1915		Conditions of sale and plans of Whympston estates and lands in Aveton Gifford, Bigbury, Loddiswell, Malborough and Modbury				
114/106 1929-1930		Papers re Messrs May Bros, land at St Anne's Chapel, Bigbury, Devon With plan				
1096/621 1949		Holwell Farm, in Bigbury				

South Devon Area of Outstanding Natural Beauty 2010
Audit of Archived Historic Sources relating to the AONB



Ref. No.	Title	Subject	Parish	Location held	Copyright	Cost to copy / any other info.
Kingsbridge and Salcombe Water Board. QS/DP/869 1936		14 works, including conduits in parishes of South Brent, Ugborough, Loddiswell, Aveton Gifford, Bigbury, Churchstow, West Alvington, Buckland-Tout-Saints, Sherford, Stokenham, South Milton, Malborough; also service reservoirs (parishes of Loddiswell, Stokenham)		DRO		
'The story of Bigbury Bay' DEV 3C/11/14 [c. 1972]	'The story of Bigbury Bay' (Westway Publications)			Museum of Rural Life		

South Devon Area of Outstanding Natural Beauty 2010
Audit of Archived Historic Sources relating to the AONB



Ref. No.	Title	Subject	Parish	Location held	Copyright	Cost to copy / any other info.
630C 1899 - 1947	Bigbury Council School, Bigbury Board School, 2 vols			DRO		These records are available for research. Notice may be required to produce them in the searchroom
104	Land Tax Assessments 1887-1926 40 files	Land Tax Assessments for the following parishes in the Ermington and Plympton Division, Devon: (Note: Year ending 24th March) Aveton Gifford Bigbury Brixton Cornwood Ermington Harford Holbeton Kingston		PWDRO		

South Devon Area of Outstanding Natural Beauty 2010
Audit of Archived Historic Sources relating to the AONB



Ref. No.	Title	Subject	Parish	Location held	Copyright	Cost to copy / any other info.
		Modbury Newton Ferrers Plympton St Mary Plympton St Maurice Plymstock Revelstoke Ringmore Shaugh Prior Ugborough Wembury Yealmpton				
] 2789/1 1980-2000	Shipwrecks at Bigbury Bay, negatives					
PH/37 Late 20th cent		Survey of the country to the east of Plymouth conducted by William Gardner. Extending as far as Dartmoor Forest, Harrowbridge				Original held at The National Archives, London. ref: WO78/385/2

South Devon Area of Outstanding Natural Beauty 2010
Audit of Archived Historic Sources relating to the AONB



Ref. No.	Title	Subject	Parish	Location held	Copyright	Cost to copy / any other info.
		and Walkhampton, Hooe, Stoke Point and Bigbury Bay. With settlements, boundaries of land and geographical features marked. Forms a pair with PH/36 1784				

Ref. No.	Title	Subject	Parish	Location held	Copyright	Cost to copy / any other info.
DLN	Philip Larkin's Family Papers	Family holidays in Devon and Cornwall between 1927 and 1943.	Bigbury	Hull University, Brynmor Jones Library		Certain items in this collection are closed to researchers
881/7 19th-20th C		Photographs including Lower Leigh Farm near Kingsbridge, Cholwich Town in Cornwood, Flete House including its depiction in paintings, the		PWDRO		

South Devon Area of Outstanding Natural Beauty 2010
Audit of Archived Historic Sources relating to the AONB



Ref. No.	Title	Subject	Parish	Location held	Copyright	Cost to copy / any other info.
		Pilchard Inn at Bigbury, various views of Plymouth, also photographs of Modbury, Australia				
1096/330 1928 <i>Catalogue</i>		Sale of sheep, cattle and land at Croft Farm, Charleton				
6383 Z/P/1		Photocopy of "A Map or Plan of the River and Harbour of Kingsbridge in the Parishes of Dodbrook, West Alvington and Charlton in the County of Devon - taken in July 1796 by Robt Ballment", edited, with additional notes, by J.R. Pim of West Charleton and R. Oatley of Kingsbridge, c.1999 N.B. This edited photocopy is not based on or taken from any tithe map or maps. The original purpose for producing the map has not been determined.		DRO		(Original map is in the Plymouth and West Devon Record Office, Ref: 74/61/19)
5215B-O/P/93 May 1965		The White Oaks Inn, West Charleton				
1096/362 nd <i>sales catalogue</i>		Charlton Court, Charleton		PWDRO		
69/M/1/119 nd <i>18th cent</i>		Survey of the manors of: Charleton; Nordon; Clyst Gerard; North Molton; Flitton; North Molton Barton;				

South Devon Area of Outstanding Natural Beauty 2010
Audit of Archived Historic Sources relating to the AONB



Ref. No.	Title	Subject	Parish	Location held	Copyright	Cost to copy / any other info.
		Loosebeare; Zeal Monachorum; Coleridge; Colehanger; West Whitleigh; Bowden; parts Plympton Manor belonging to George Parker				
PN/Box 3 <i>18th-20th Century</i>		Rectory and advowson of Marhamchurch, 18, 19 cents Barras Cross, Liskeard, 19 cent Mortgages, Okehampton, Bratton Clovelly, Broadwoodwidge Thrushelton and Germansweek, Devon (Luxmoore family), 19 cent Charleton, Devon (Marquess of Northampton), 19,20 cents		Cornwall Record Office		
3043 A/PV 1	PAROCHIAL CHURCH COUNCIL Minutes book		Chivelstone	DRO		
3043 A/PP 1 1949 - 1971 3043 A/PP 2 1956 - 1-74	PCC Minute Books		Chivelstone			
6121 C	East Prawle Council School, Chivelstone 1903-35			DRO		Found in recycling skip at Tor Quarry 2000.
3761		Cornish for Ford Chapel; Reports of		DRO		

South Devon Area of Outstanding Natural Beauty 2010
Audit of Archived Historic Sources relating to the AONB



Ref. No.	Title	Subject	Parish	Location held	Copyright	Cost to copy / any other info.
R/A77 1901 - 1910		Devon Congregational Union (printed)				
867 B/PB/3/1(Tithe rentals) 1911 - 1915		Stokenham, Sherford and Chivelstone: 1 volume		DRO		
1096/510 1939(sales catalogue)		Court Barton Farm including three cottages with gardens, South Pool and Chivelstone		PWDRO		
[no title] L1508M/E/MP/OS/1/8 late 19th century	OS map	Holwill - Chivelstone, Kenton				
Valuation of Higher House Farm, Chivelstone, co. Devon DEV 3/18/1 nd [19th century] Elliot Collection, South Milton				Museum of Rural Life		
3372M-	Sale catalogue Leigh Barton,		Churchstow	DRO		

South Devon Area of Outstanding Natural Beauty 2010
Audit of Archived Historic Sources relating to the AONB



Ref. No.	Title	Subject	Parish	Location held	Copyright	Cost to copy / any other info.
0/192 1996	Churchstow					
] 1096/232 192 3 sales catalogue		Whitehall Estate including Home Farm, Churchstow, near Kingsbridge		PWDRO		
5177 Z/Z 7 c1990	Memorial inscriptions in the Baptist cemetery, Venn, Churchstow, in the Baptist church forecourt, Fore Street, and the Baptist chapel garden, Phoenix Place, Kingsbridge, with photographs and plans			DRO		
274/279 23 September 1903sales catalogue		Minchinhay Estate, Holbeton; cottages in Holbeton village; Higher Warcombe, Churchstow; Wagland, Diptford and three cottages in Ashburton With colour plan		PWDRO		
1096/217 1923 sales catalogue		Merrifield Farm, Churchstow				

South Devon Area of Outstanding Natural Beauty 2010
Audit of Archived Historic Sources relating to the AONB



Ref. No.	Title	Subject	Parish	Location held	Copyright	Cost to copy / any other info.
Devon South Hams Light Railways. QS/D P/630 1903		<p>No 1: via Newton Ferrers, Yealmpton; length 4 miles; terminates at Yealmpton station, beside Yealmpton Branch of GWR.</p> <p>No 2: via Yealmpton, Ermington, Modbury, Aveton Gifford, Churchstow, Loddiswell, West Alvington; length 13¼ miles; junction with No 1, terminating at Kingsbridge.</p> <p>No 3: via W. Alvington, Dodbrooke, Charleton, Southpool, Stokenham, Slapton, Blackawton, Stoke Fleming, Dartmouth; length 13½ miles, junction with No 2, termination at Dartmouth.</p> <p>No 4: via Dartmouth, Dittisham, Churston Ferrers; length 3½ miles; junction with No 3, termination across River Dart.</p> <p>No 5: via Dittisham, Cornworthy, Ashprington; length 7½ miles; junction with No 4 on west side of river, termination on south-eastern edge of town to Totnes.</p> <p>No 6: via West Alvington, Malborough; length 3¼ miles; commencing at town of Kingsbridge, terminating at Salcombe Harbour (enlargement of part of Salcombe is included). Sections and published map showing all lines.</p>		DRO		Unfit for production. Is there another copy elsewhere?

South Devon Area of Outstanding Natural Beauty 2010
Audit of Archived Historic Sources relating to the AONB



Ref. No.	Title	Subject	Parish	Location held	Copyright	Cost to copy / any other info.
		Scale: 6" to the mile Surveyor: T.W. Barber (Engineer, Westminster) Plan (pen, ink), book of reference, order of Light Railway Commissioners, and letter with proposed amendments to railway No 3, near Kingsbridge.				
3761 R/A82 1902 - 1952		CHURCHSTOW: John Andrew; John Peter & Sir John Acland; Church Trust Funds				
307/1169 1939/43		Copies of Bombing Claims, 19 Baring Street, Plymouth, Prudential Buildings, Plymouth, The Cottage, Sydenham Wood, Coryton, Church Inn, Churchstow, Duke Street, Dartmouth		PWDRO		
1096/266 1925 <i>sales catalogue</i>		Offields Farm, Churchstow				
] 1096/123 1917 <i>sales catalogue</i>		East Venn House and East Venn Farm, Churchstow				
1096/311 1927 <i>sales catalogue</i>		Pulleyblanks and Poole Farm, Churchstow				
Kingsbridge and Salcombe Water Board. QS/DP/8		14 works, including conduits in parishes of South Brent, Ugborough, Loddiswell, Aveton Gifford, Bigbury,		DRO		

South Devon Area of Outstanding Natural Beauty 2010
Audit of Archived Historic Sources relating to the AONB



Ref. No.	Title	Subject	Parish	Location held	Copyright	Cost to copy / any other info.
69 1936		Churchstow, West Alvington, Buckland-Tout-Saints, Sherford, Stokenham, South Milton, Malborough; also service reservoirs (parishes of Loddiswell, Stokenham and West Alvington), intake, and improvement of existing road and track (parish of South Brent); also includes sections. Scale: 25" to the mile Surveyor: William E. Blizard (Engineer Plan (pen, ink) and book of reference				
274/306 26 July 1904 sales catalogue		Estates, farms, land, houses and hereditaments in the parishes of Dodbrooke, West Alvington, Malborough, Churchstow, Kingsbridge and Sherford With colour plans		PWDRO		
1096/30 1903 sales catalogue		Minchinhay House with land in, Holbeton, Churchstow, Diptford and Ashburton				
1096/686 1952 sales catalogue		Warcombe Farm, Churchstow				
1096/270 1925 sales catalogue		Osborn Newton Estate Farm, Churchstow				
114/41/4 1937		Mr John Andrews and Charles Pearse, papers re collection of rent on Leigh Farm, Churchstow, Modbury				

South Devon Area of Outstanding Natural Beauty 2010
Audit of Archived Historic Sources relating to the AONB



Ref. No.	Title	Subject	Parish	Location held	Copyright	Cost to copy / any other info.
] 1096/309 192 <i>7sales cat</i>		Bridgecombe Farm, Churchstow and Loddiswell				
PETRE 49/26 13th century – 1916 211 files	Petre family of Ingatestone Hall, Essex	The South Devon properties included land in Blackawton, the former Buckfast Abbey manors of South Brent, Churchstow, and Kingsbridge (also the borough), the manor of Harberton and land in East Allington and Torbryan.		DRO		
5377 A 1File	Churchstow Parish Council 1894-1911	Parish Council minutes				These records are available for research. Notice may be required to produce them in the searchroom
3078 A-1	Churchstow Parish 1813-1993					These records are available for research. Notice may be required to produce them in the searchroom
1042	Hatch, Fortescue and Brooking	Minute Books Schedules of Deeds Deeds - Devon		PWDRO		

South Devon Area of Outstanding Natural Beauty 2010
Audit of Archived Historic Sources relating to the AONB



Ref. No.	Title	Subject	Parish	Location held	Copyright	Cost to copy / any other info.
	<p>Charities, Ermington 1558-1943</p> <p>To relieve poor householders in Ermington who had never received parochial relief, and to provide them with a trade and to educate their children and orphans. In 1887 about 34 poor householders were relieved. The funds were administered by an elected group of Trustees or Feoffees.</p> <p>85 files</p>	<p>Deeds - Churchstow Deeds - Ermington Deeds - Kingsteignton Deeds - Kingston Deeds - Modbury Deeds - Multiple Parishes Deeds - No parish given Letter Book Correspondence Tithes Lists of names for relief Schedules of property owned Will, John Savery of Ermington Plans Miscellaneous</p>				

South Devon Area of Outstanding Natural Beauty 2010
Audit of Archived Historic Sources relating to the AONB



Ref. No.	Title	Subject	Parish	Location held	Copyright	Cost to copy / any other info.
AL0384/036/02 <i>1870 - 1900</i> Photo	GENERAL EXTERIOR VIEW FROM THE YARD (General view)	Leigh Barton Farmhouse, Churchstow, Devon		EHNMR		
3078 A/PW 1 <i>1842 - 1959</i>		Accounts (P.C.C. and various other church accounts from 1930)		DRO		
871/3 <i>c.1930 - 1933</i>	Correspondence concerning Kingsbridge chapel and circuit. Also includes Special Trust Schedules for Hallsands Methodist church Prawle Methodist church Aveton Gifford Methodist church Kingsbridge Methodist church Kingsbridge manse Also includes statements of			PWDRO		

South Devon Area of Outstanding Natural Beauty 2010
Audit of Archived Historic Sources relating to the AONB



Ref. No.	Title	Subject	Parish	Location held	Copyright	Cost to copy / any other info.
	deeds for Hallsands Methodist church Aveton Gifford Methodist church Chillington Methodist church East Prawle Methodist church Dodbrooke Methodist church					
5215B-O/P/320-320a 1979	Architectural plans The Providence Inn, East Prawle		East Prawle			
6121 C/EAM 1 1903-1935	School Managers' minutes	East Prawle school				
R9/6-0/Z/4 <i>n.d</i>	East Prawle water and sewage plan.					
2935 1976 – 1992 6 files	Holbeton Methodist Church, Devon	Quinquennial inspections, statistical returns and documents relating to the sale of the church		PWDRO		

South Devon Area of Outstanding Natural Beauty 2010
Audit of Archived Historic Sources relating to the AONB



Ref. No.	Title	Subject	Parish	Location held	Copyright	Cost to copy / any other info.
114/18/34 1920		Elfrida Gladys Conran to William Thomas Hendy & James Hendy, regarding Alston Farm, Holbeton With plan and sale catalogue for Alston Hall Estate, Holbeton, Devon		PWDRO		
2935/5 1992 2935/6 1990-1992		Correspondence relating to the sale of Holbeton Methodist church				
1903/28 1998		'Outline lists of principal parish archive materials held at the City of Plymouth and West Devon Record Office' (includes: Bickleigh, Brentor, Brixton, Buckland Monachorum, Cornwood, Coryton, Dunterton, East Allington, Ermington, Harford, Holbeton, Marystowe, Milton Abbot, Newton Ferrers, Plympton St Mary, Plympton St Maurice, Plymstock, Revelstoke, St Budeaux, Sampford Spiney, Sheepstor, Tamerton Foliot, Thrushelton, Ugborough, Walkhampton, Wembury, Whitchurch, Yealmpton)		PWDRO		
1023/79 1922-1931		Estate rental book for properties in Plymouth and South Devon, including Newton Ferrers, Chaddlewood,				

South Devon Area of Outstanding Natural Beauty 2010
Audit of Archived Historic Sources relating to the AONB



Ref. No.	Title	Subject	Parish	Location held	Copyright	Cost to copy / any other info.
		Yealmpton, Filham and Thornham [Ermington], quarry at great Woodford and Harewood House [Plympton], Brixton Charity feoffees etc With impropriate tithe rent charges for Holbeton				
1422/68 1900		Papers relating to a building at Holbeton Vicarage				
1204/194 n.d. 1940's		Two photographs of a camp at Flete, Holbeton, and of a room in the school				
721/1772 1950-1958		Correspondence re land at Battisborough Farm Land at Battisborough Cross Holbeton Maps, sale catalogue				
721/1556 1952-1957		Correspondence and sale particulars 'Alston Hall' Holbeton 1 post card 4 photographs small plan				
2555 1962-1993 16 files	Holbeton Parish Council			PWDRO		
1780/53 c1937-1949		Plympton St Mary Rural Rating Area: Valuation list: (Covers Bickleigh, Brixton, Compton Gifford, Cornwood, Egg Buckland, Ermington, Harford, Holbeton,				

South Devon Area of Outstanding Natural Beauty 2010
Audit of Archived Historic Sources relating to the AONB



Ref. No.	Title	Subject	Parish	Location held	Copyright	Cost to copy / any other info.
		Ivybridge, Newton Ferrers, Newton and Noss, Plympton St Maurice, Plympton St Mary, Shaugh Prior, St Budeaux, Tamerton Foliot, Wembury, Yealmpton (Gives previous valuation, assessment number, name of occupier, owner, description of property, name or situation of property, values and proposals for amendment)				
114/44/25 1903-1905		Alfred Reginald Norrington, papers regarding the sale of "Keaton", "Carswell" otherwise "Kerswell" farm, and two cottages at Battisborough Cross, all in the parish of Holbeton With plans				
] 1096/211 1919		Gnaton Hall Estate including Ganton Hall and gardens, Broadmoor Farm, Creacombe Farm, parts of Lolesbury Farm, 'Smutty Moor Wood', Blowden Farm and woods, Crebar Farm, Preston Farm including Miller's Hill Wood, and various other fields in Newton Ferrers and Holbeton				
307/1237 1945		Battisborough House, Holbeton, South Devon				
115Z-0/Z/214 1934		HOLBETON Copy map to accompany altered tithe apportionment.		DRO		

South Devon Area of Outstanding Natural Beauty 2010
Audit of Archived Historic Sources relating to the AONB



Ref. No.	Title	Subject	Parish	Location held	Copyright	Cost to copy / any other info.
1149/3 25 June 1900		Conveyance 1. John Headon Stanbury of Heavitree, Devon, esquire 2. John Henry Oglander of the Isle of Wight, esquire, Bertram Savile Ogle of Steeple Aston, Oxford 3. Eliza Maria Calthorpe of London, mortgagee 4. Thomas Bulteel and Mackworth Praed Parker of Plymouth, bankers 5. William Cresswell Gray of West Hartlepool, Durham, esquire Membrand estate, parishes of Holbeton, Newton Ferrers and Revelstoke, Devon (with schedule)		PWDRO		
944/47 1956		Abstract of title of R Cundy & Sons, Ltd, to Hollowcombe Farm, Ermington and Holbeton, with plan				
708/105 1956		Letter Clerk to Plympton St Mary Rural District Council to N V Holberton of Torr House, Yealmpton regarding boundaries of Newton Ferrers and Yealmpton parishe				
315/7 1933-1949		Holbeton				

South Devon Area of Outstanding Natural Beauty 2010
Audit of Archived Historic Sources relating to the AONB



Ref. No.	Title	Subject	Parish	Location held	Copyright	Cost to copy / any other info.
307/533 1933		Battisborough House and Farm, Holbeton (Auction)				
307/501 1932		Valuation, Battisborough Cross, Holbeton (Mortgage)				
2935/1 1976		Quinquennial inspection	Holbeton	PWDRO		
274/276 23 April 1903		Brownstone Farm, in the parishes of Newton Ferrers and Holbeton With colour plan				
1692/183 1924		Valuation lists, St Budeaux, Harford, Holbeton, Ivybridge, Plympton St Mary, Plympton St Maurice, Shaugh Prior, Wembury, Yealmpton				
1525/6 1926-1953 1525/7 1953-1962 1525/8 1962-1971		Holbeton Council School, log book s	Holbeton			
1096/742 1949		Membland Villa, Holbeton				

South Devon Area of Outstanding Natural Beauty 2010
Audit of Archived Historic Sources relating to the AONB



Ref. No.	Title	Subject	Parish	Location held	Copyright	Cost to copy / any other info.
1096/414 1934		Battisborough House and South Battisborough Farm, property of the late Mr C A Fox, Holbeton, also two cottages at Battisborough Cross				
1096/103 1914		Membland Hall and Estate including Membland House and grounds (with photographs of the interior of the house), The Dairy Farm, Post Office Farm, Pool Mill Farm, Poole Farm, Preston Farm, Lambside Farm, Rowden Farm, Caulston Farm, Stoke House, Netton Farm, Bridgend Cottage, Worsewell Farm, Coombe Farm, Rattery Cottage, Hoarstone House, Ferry Cottage, Battery Cottage, Point House, Noss Mayo, The Globe Inn and The Swan Inn's in Noss Mayo, Church Cottage in Noss Mayo, Malthouse in Bridgend, Bridgend Villa, and numerous other properties, shops, smithies, land, orchards etc, in Revelstoke, Holbeton, Newton Ferrers and Noss Mayo				
104/403-405 1916		Land tax assessments (Ermington, Harford and Holbeton only)				
1023/81 1936-1943		Estate rental book for properties in Plymouth, South Devon and Cornwall, including GWR land [Looe], Hope,				

South Devon Area of Outstanding Natural Beauty 2010
Audit of Archived Historic Sources relating to the AONB



Ref. No.	Title	Subject	Parish	Location held	Copyright	Cost to copy / any other info.
		Brixton Charity feoffees, Yealmpton, Torr, Filham and Thornham [Ermington], Gnaton [Newton Ferrers], Holbeton, Bradley Manor (National Trust), Plymouth Cement lands, Hatt Estate, as well as other properties				
Plympton St. Mary Rural District Electricity. QS/D P/708 1924		Published map (six inches to the mile) of the district, incorporating parishes of Tamerton Foliot, Bickleigh, Shaugh Prior, Cornwood, Harford, St. Budeaux, Egg Buckland, Weston Peverell, Compton Gifford, Plympton St. Mary, Ermington, Plymstock, Brixton, Yealmpton, Wembury, Newton Ferrers, Holbeton and Revelstoke in area of supply, while streets in Compton Gifford, Plympton st. Mary and Plymstock are to be used for the laying down of electric lines; also notice of application to Electricity Commissioners and copy of Special Order.		DRO		
114/559 1900-1921		Papers re Lolesbury Farm in the parishes of Newton Ferrers and Holbeton, Devon, Wright family		PWDRO		
1096/650 1950		Sale of South Devon cattle at Carswell				

South Devon Area of Outstanding Natural Beauty 2010
Audit of Archived Historic Sources relating to the AONB



Ref. No.	Title	Subject	Parish	Location held	Copyright	Cost to copy / any other info.
		Farm, Holbeton				
1096/498 1938		Sale of 51 pedigree Tuberculin-tested South Devon cattle, Alston Farm, Holbeton				

Ref. No.	Title	Subject	Parish	Location held	Copyright	Cost to copy / any other info.
712/2/5 1929-1930	Reports, legal opinions and estimates of expenses connected with the Kingsbridge and Salcombe Water Bill			PWDRO		
721/711 1953	Correspondence and Sale Particulars 'Courtlands' Kingsbridge					
274/306 26 July 1904 <i>sales catalogue</i>	Estates, farms, land, houses and hereditaments in the parishes of Dodbrooke, West Alvington, Malborough,					

South Devon Area of Outstanding Natural Beauty 2010
Audit of Archived Historic Sources relating to the AONB



Ref. No.	Title	Subject	Parish	Location held	Copyright	Cost to copy / any other info.
	Churchstow, Kingsbridge and Sherford With colour plans					
1023/280 1907-1908	General survey book relating to various properties etc, including: 23 Treville Street, Plymouth [with sketch plans]; 73 Regent Street [Plymouth]; Clarence Hotel, Albert Road, Devonport; Course Beer Farm, South Tawton [with sketch plans]; 37 St Andrew Street [with sketch of levels]; proposed inscription for J B B[ody]'s memorial; Westbank, Kingsbridge; and Insworke Barton Farm, Millbrook [with rough sketch plans]					
2346M/F177 1923 - 1928	Postcard Albums Malvern, Hereford, Ludlow, Stratford-on-			DRO		

South Devon Area of Outstanding Natural Beauty 2010
Audit of Archived Historic Sources relating to the AONB



Ref. No.	Title	Subject	Parish	Location held	Copyright	Cost to copy / any other info.
	Avon, Warwick, Ombersley, Droitwich, Hindhead, Compton, Salisbury, Tewkesbury, Chester, Carlisle, Gleneagles, The Trossachs, Taymouth Castle, Dumfries, Stamford, Singapore, Kingsbridge, Tintern Abbey, Woolwich, Bognor, Dunster, Cromer, Norwich, Overstrand, Castle Rising, Cambridge, Killin, Josselin, Aldeburgh, Framlingham, East Bergholt, Constantinople, St. Haon-le-Vieux, St.- Jean-de-Luz, Natal, Windermere, Sevenoaks, Battle Abbey, Crowborough, Clovelly, Haddon Hall, Hardwick Hall, Buxton, Chatsworth, Bludenz, Como					

South Devon Area of Outstanding Natural Beauty 2010
Audit of Archived Historic Sources relating to the AONB



Ref. No.	Title	Subject	Parish	Location held	Copyright	Cost to copy / any other info.
DEV 3C/11/11 1969	GALMPTON. Holy Trinity Church. 'Centenary souvenir and historical guide'			Museum of English Rural Life		
871/3 c.1930 - 1933	Correspondence concerning Kingsbridge chapel and circuit. Also includes Special Trust Schedules for Hallsands Methodist church Prawle Methodist church Aveton Gifford Methodist church Kingsbridge Methodist church Kingsbridge manse Also includes statements of deeds for Hallsands Methodist church Aveton Gifford Methodist church Chillington Methodist church East Prawle Methodist church Dodbrooke Methodist church			PWDRO		

South Devon Area of Outstanding Natural Beauty 2010
Audit of Archived Historic Sources relating to the AONB



Ref. No.	Title	Subject	Parish	Location held	Copyright	Cost to copy / any other info.
Central South Devon Electricity Order. QS/DP/704 1923	Two copies of book of maps (one inch to the mile), showing areas of supply: 1) Rural district of Newton Abbot 2) Urban district of Ashburton 3) Urban district of Buckfastleigh 4) Rural district of Totnes 5) Rural district of Kingsbridge 6) Urban district of Kingsbridge 7) Urban district of Salcombe; also shows names of roads proposed for the laying down of electric lines. Accompanying the books are file of correspondence, notice of application, and copy of special order of Electricity Commission.			DRO		
1583/47 c1920s <i>Negative sheet</i> Number	Page 16: Torcross nr. Kingsbridge in South Devon c.1920's			Greater Manchester County Record Office		

South Devon Area of Outstanding Natural Beauty 2010
Audit of Archived Historic Sources relating to the AONB



Ref. No.	Title	Subject	Parish	Location held	Copyright	Cost to copy / any other info.
1/N30/27						
Kingsbridge and Salcombe Water Board. QS/DP/799 1929	9 works, including intake and weir and accommodation road (from weir to Zeal Bridge) in parish of South Brent, service reservoirs in parishes of Loddiswell and Buckland-Tout-Saints, and five conduits passing through parishes of South Brent, Ugborough, Modbury, North Huish, Loddiswell, Churchstow, West Alvington, Malborough, Salcombe, Buckland-Tout-Saints, Kingsbridge and Dodbroke. Sections of all intended works. Scale: 210 feet per inch Surveyor: William E. Blizard (Engineer)			DRO		

South Devon Area of Outstanding Natural Beauty 2010
Audit of Archived Historic Sources relating to the AONB



Ref. No.	Title	Subject	Parish	Location held	Copyright	Cost to copy / any other info.
	Plan (pen, ink) and book of reference					
1532/1 25.07.1951	Brochure for sale by auction as a whole or in lots of Widdicombe House, Kingsbridge. In green card cover with photograph of house, 16 pages including description of house grounds and lots and General and Special Conditions of Sale, Form of Agreement. Attached to inner back cover of brochure is a plan of Widdicombe Estate. Auctioneers - Charles Head & Son, Kingsbridge, and John D Wood & Co, London. Solicitors - Rosetti & Peppercorn, Kingsbridge			Cookworthy Museum		
DEV 3C/1/14 1962-1972	Letters from Arthur Noel EVERSLEY-GREEN to his cousin,			MERL		

South Devon Area of Outstanding Natural Beauty 2010
Audit of Archived Historic Sources relating to the AONB



Ref. No.	Title	Subject	Parish	Location held	Copyright	Cost to copy / any other info.
	John ELLIOT					
5176 M/E/10 1924	Papers relating to the purchase of plot 214 of the Salcombe Estate, on the south of the old main Kingsbridge road, and of plot 739 on the old main Kingsbridge road on the Shadycombe Estate			DRO		
3761 R/A200 1901 - 1954	KINGSBRIDGE: Town Lands; Sir John Acland, Tryphena Toby and John Peter's; John Evans Adams for Independent Chapel; Kingsbridge Incurable Invalid Trust Fund; William Duncombe's Charity; Kingsbrige & District Cottage Hospital (printed reports			DRO		
2687D-0/164 1928-1941	Roll of Church Members Kingsbridge Congregational					

South Devon Area of Outstanding Natural Beauty 2010
Audit of Archived Historic Sources relating to the AONB



Ref. No.	Title	Subject	Parish	Location held	Copyright	Cost to copy / any other info.
	Church (More cong church papers not listed here)					
2687D-0/167 1943-1944	Kingsbridge Congregational Church reconstruction fund account book					
2687D-0/165 1934-1938	Notebook containing correspondence relating to Kingsbridge congregational church and extracts from newspapers about the Aisle					
2687D-0/161 1909-1928	Kingsbridge Congregational Sunday School minute book					
DEV 3C/11/10 1922 July 21	Supplement to the Kingsbridge gazette, giving information about Kingsbridge Fair and the town crier			at Museum of English Rural Life		
. 4248 Z/Z 1 1987	Book containing working notes on Kingsbridge Church			DRO		

South Devon Area of Outstanding Natural Beauty 2010
Audit of Archived Historic Sources relating to the AONB



Ref. No.	Title	Subject	Parish	Location held	Copyright	Cost to copy / any other info.
	Yard and (Civil) Cemetery Memorial Inscriptions					
1096/496 <i>1938 sales catalogue</i>	The Hermitage (No 8 Mill Street) in Kingsbridge (wholesale and retail trade), The Anchorage Hotel in Kingsbridge, The Union Inn at South Pool, well built garage and store			PWDRO		
Conveyance in Trust 215M/T20d <i>1901</i>	20 May 1901 1. William Heath Prowse, John Blackler, John Square Hurrell, William Rendell Beer, Henry Grant, John Henry Square, Charles Harris, John Blackler the younger, William Henry Coyte, James Davis, and Henry Thomas Adams. Charles Head of Kingsbridge, builder. 2. Reciting: the			DRO		

South Devon Area of Outstanding Natural Beauty 2010
Audit of Archived Historic Sources relating to the AONB



Ref. No.	Title	Subject	Parish	Location held	Copyright	Cost to copy / any other info.
	appointment of a new Feoffee. Tenements All the hereditaments, property and premises as in 215M/T20, 215M/T20a and 215M/T20b. Singed and Sealed.					
1096/282 <i>1926 sales catalogue</i>	'Lower Combe Royal' house and pasture, Kingsbridge.; [...] 'Clifton Villa', Outer Hope near Kingsbridge; 'Prospect Place', West Alvington			PWDRO		
Conveyance in Trust 215M/T20g <i>1910</i>	21 March 1910 1. William Heath Prowse, John Blackler, John Square Hurrell, William Rendell Beer, Henry Grant, Charles Harris, John Blackler the younger, Henry Thomas Adams, Charles Head, Henry			DRO		

South Devon Area of Outstanding Natural Beauty 2010
Audit of Archived Historic Sources relating to the AONB



Ref. No.	Title	Subject	Parish	Location held	Copyright	Cost to copy / any other info.
	Ethelred Lamble and John Dunning Perrott. 2. William Henry Webb of Kingsbridge, doctor of medicine. Reciting the appointment of a new Feoffee. Tenements All the hereditaments, property and premises as in 215M/T20e Declaration of stock held. Signed and Sealed					
R9/6-0/Z/2 1929	Parliamentary plans and sections, Kingsbridge and Salcombe Water Board.					
4301D-0/C/1/11 1968-1982	Kingsbridge and Salcombe Circuit (Methodist)					
2275D-0/42 1911 – 1946 (<i>Methodist circuit</i>)	Register of members. Buckfastleigh section 1911; Buckfastleigh					

South Devon Area of Outstanding Natural Beauty 2010
Audit of Archived Historic Sources relating to the AONB



Ref. No.	Title	Subject	Parish	Location held	Copyright	Cost to copy / any other info.
	and Ashburton sections 1915, Kingsbridge and Salcombe sections, 1919, 1946					
3372M-0/206 1996	Sale catalogue Dunstone, Chillington, Kingsbridge					
2359D-6/77-78 1978	Kingsbridge and Salcombe Methodists					
2359D-6/16-17 1977	K and S Methodists					
5215B-O/P/244 November 1978	Architectural plans The Kings Arms Hotel, Kingsbridge					
3372M-0/137 1991	Sale catalogue Buckland Tout Saints House, nr. Kingsbridge					
SA02245 28 Jun 1963 Sale particulars (CLIFF HOUSE, BEESANDS, KINGSBRIDGE SOUTH DEVON SA02245 28 Jun 1963			English Heritage National Monuments Record		
5176 M/E/9 1923	Papers relating to the purchase of plots 41, 42 & 43 of the			DRO		

South Devon Area of Outstanding Natural Beauty 2010
Audit of Archived Historic Sources relating to the AONB



Ref. No.	Title	Subject	Parish	Location held	Copyright	Cost to copy / any other info.
	Salcombe Estate, lying on the south side of the Kingsbridge to Salcombe road					
103/11 1909	Return to the House of Commons of charities in the parishes of Kingsbridge and Dodbrooke			PWDRO		
Salcombe Harbour Provisional Order. QS/DP/908 1954	To confer powers on Salcombe UDC regarding Salcombe Harbour and Kingsbridge Estuary, to authorise the Council to construct works, maintain manage and improve the said harbour and estuary, to levy tolls, rates and charges, and for other purposes.			DRO		
308/142 c1916	Printed book entitled "Thank You, Sister", A Scanty Record of the			PWDRO		

South Devon Area of Outstanding Natural Beauty 2010
Audit of Archived Historic Sources relating to the AONB



Ref. No.	Title	Subject	Parish	Location held	Copyright	Cost to copy / any other info.
	Gratitude of Sick and Wounded Sailors and Soldiers, [re women workers in Red Cross Hospitals] edited by W Brownfield Craig With photographs of the Red Cross V A Hospitals at: "Strathmore", Totnes; "Sharpitor", Salcombe; "Mount Priory", Plympton; and "Collapit Creek", Kingsbridge, all in Devon Also copies of sketches by the some of the patients					
307/2127 1937 sales details	Copse Bolberry, Nr. Kingsbridge, Devon					
[no title] 274/579 1905	The Light Railways Act, 1896: Order authorising the construction of light railways in Devon					

South Devon Area of Outstanding Natural Beauty 2010
Audit of Archived Historic Sources relating to the AONB



Ref. No.	Title	Subject	Parish	Location held	Copyright	Cost to copy / any other info.
	from Newton Ferrers to Yealmpton and from Kingsbridge to Slapton and Salcombe					
Torquay Electricity Extension (Special Order) QS/DP/817 1930	Made in respect of parts of Rural Districts of Kingsbridge and Totnes			DRO		
Kingsbridge Ambulance Stations [no ref. or date] Block plan, Fore Street Station 1603/19 1984 Block plan, Westville Hill site 1603/20 1984	Notice of local inquiry into, and two letters concerning extension of Kingsbridge Urban District Council by absorbing part of West Alvington parish.			PWDRO		
818A/PP 38-40 1935 - 1936	Kingsbridge and Salcombe Water Board: book of reference and plan. 818A/PP 42-43 1929			DRO		
Register of Electors, Kingsbridge and	Register of Electors, Kingsbridge and					

South Devon Area of Outstanding Natural Beauty 2010
Audit of Archived Historic Sources relating to the AONB



Ref. No.	Title	Subject	Parish	Location held	Copyright	Cost to copy / any other info.
Dodbrooke 5721 A/PD 6 1927	Dodbrooke					
5177 Z/Z 12 c1990	Memorial inscriptions in the Quaker burial ground and in the Methodist church forecourt, Fore St., Kingsbridge					
5177 Z/Z 13 1988 5177 Z/Z 14 c1990	Memorial inscriptions in the church and churchyard, of St Thomas a Becket, Dodbrooke, and on the War Memorial near the church, with photographs, plans and index ☐ Memorial inscriptions in the church and churchyard of All Saints, Malborough, with photographs, plans and index; list of deaths at sea taken from memorial inscriptions at Malborough and Salcombe					

South Devon Area of Outstanding Natural Beauty 2010
Audit of Archived Historic Sources relating to the AONB



Ref. No.	Title	Subject	Parish	Location held	Copyright	Cost to copy / any other info.
4826 Z/Z 39 1930	Minutes of evidence, Kingsbridge and Salcombe Water Board Bill (pr.)					
3761 R/A201 1901 - 1954	KINGSBRIDGE, Dodbrooke: Parish Lands; Sir J. Acland & Peter's; Rev. Lewis Trust Fund 3761 R/A201 1901 - 1954					
1726 A-2/PZ 3,4 c.1913, c.1920	Postcards: St Clement's Chapel, Hope Cove, posted 1913, with note on the correspondents, the Boyns of Smugglers End, Galmpton; Kingsbridge, Fore Street (F. Frith & Co. Ltd, Reigate, 68604), c.1920 1726 A-2/PZ 3,4 c.1913, c.1920					
1205 F/A 6 1925 - 1928	Feoffees of South Milton in account with Lloyds Bank Ltd., Kingsbridge					

South Devon Area of Outstanding Natural Beauty 2010
Audit of Archived Historic Sources relating to the AONB



Ref. No.	Title	Subject	Parish	Location held	Copyright	Cost to copy / any other info.
1122A/PP 2-4 1936	Letters concerning proposed extension of Kingsbridge Urban District					
1603/10 1946	Plan showing proposed extension to hospital water supply, connecting to the Kingsbridge and Salcombe water board's main near Leigh, Ugborough (based on Ordnance Survey 25" map)			PWDRO		
818A/PP 44-45 1936	Kingsbridge and Salcombe Water Board: book of reference and plan.			DRO		
5177 Z/Z 7 c1990	Memorial inscriptions in the Baptist cemetery, Venn, Churchstow, in the Baptist church forecourt, Fore Street, and the Baptist chapel garden, Phoenix Place, Kingsbridge, with photographs and			DRO		

South Devon Area of Outstanding Natural Beauty 2010
Audit of Archived Historic Sources relating to the AONB



Ref. No.	Title	Subject	Parish	Location held	Copyright	Cost to copy / any other info.
	plans					
328A-3/PB 13 1933	pecification of work required for churchyard extension, by George B. Perrott of Kingsbridge					
3032 A/PX 16 1947 - 1973	Bundle of printed abstracts of accounts of Kingsbridge R.D.C.					[Some years missing]
Governors' minute book 2633 C/EFM 19 1928-1946 <input type="checkbox"/> Governors' minute book 2633 C/EFM 20 1946-1956 <input type="checkbox"/> Governors' minute book 2633 C/EFM 21 1956-1969 <input type="checkbox"/> Governors' minute book 2633 C/EFM 22 1969-1974 <input type="checkbox"/> Correspondence file 2633 C/EFM 23 1972-1974	Kingsbridge (Grammar) School [no ref. or date]					

South Devon Area of Outstanding Natural Beauty 2010
Audit of Archived Historic Sources relating to the AONB



Ref. No.	Title	Subject	Parish	Location held	Copyright	Cost to copy / any other info.
DEV 3C/11/9 c. 1910	Views of Kingsbridge, Salcombe and District'			Museum of English Rural Life		
307/1324 1946	High House Farm, Kingsbridge			PWDRO		
307/117 1928	"Coombe Farm", Kingsbridge					
307/76 1925	Whitehall Cottage, Churchstow, Nr. Kingsbridge					
307/28 1924/26	Whitehall, Churstow, Kingsbridge					
307/128 1927	Coombe Royal, Kingsbridge					
1096/704 1953sales catalogue	Lower Slade Farm (includes a detailed plan of the layout), Kingsbridge					
1096/696 nd c1952sales catalogue	86 Fore Street (shop, store and accomadation), first					

South Devon Area of Outstanding Natural Beauty 2010
Audit of Archived Historic Sources relating to the AONB



Ref. No.	Title	Subject	Parish	Location held	Copyright	Cost to copy / any other info.
	floor flat, 2 walled gardens, blacksmith's shop and forge, stabling and loose horse boxes, Kingsbridge					
1096/664 1951	New House Farm, near Kingsbridge					
1096/464 1936	Gerston Farm, adjoining the Kingsbridge Estuary, in West Alvington					
1096/424 <i>nd 1930's</i>	Sherford Down Farm, in Kingsbridge					
1096/232 1923	Whitehall Estate including Home Farm, Churchstow, near Kingsbridge					
Kingsbridge Council Infants School 686C 1880-1933 5 vols	Log books and registers 1880-1933			DRO		The records are available for research. Notice may be required to produce them in the

South Devon Area of Outstanding Natural Beauty 2010
Audit of Archived Historic Sources relating to the AONB



Ref. No.	Title	Subject	Parish	Location held	Copyright	Cost to copy / any other info.
						searchroom
Minute Book 1874C/EAM 1 1909 - 1940 Minute Book 1874C/EAM 2 1940 – 1946 Minute Book 1874C/EAM 3 1934 - 1951 Minute Book 1874C/EAM 4 1951 - 1964	Meetings of Managers of Junior and Primary Schools			DRO		
721/1193 1954	Correspondence Properties in Kingsbridge Property of N P Bank			PWDRO		
721/1025 1950-1954	Correspondence and Sale particulars 'Lower Hendham' Woodleigh Kingsbridge Photograph					
721/1009 1955	Correspondence and Sale particulars 'Higher Leigh Loddiswell					

South Devon Area of Outstanding Natural Beauty 2010
Audit of Archived Historic Sources relating to the AONB



Ref. No.	Title	Subject	Parish	Location held	Copyright	Cost to copy / any other info.
	Kingsbridge Photographs					
610/1 1913	Photocopy of the title page of the sales particulars for the Bastard Settles Estates in the parishes of Alvington, Kingsbridge, Plymstock, Salcombe and Wembury With plan					
274/388 29 July 1912	Bittaford Wood, Mill, cottages at Bittaford Bridge, Lord's Wood, Higher and Lower Field, Bridge Plot, North Parson's Park, Waterman Farm, all in the parish of Ugborough and Cames tenement, Rattery and The Kingsbridge Road Hotel With colour plans					
114/11/42 c1930	Andrews and BBC, use of two fields adjoining the main road from Brent to					

South Devon Area of Outstanding Natural Beauty 2010
Audit of Archived Historic Sources relating to the AONB



Ref. No.	Title	Subject	Parish	Location held	Copyright	Cost to copy / any other info.
	Kingsbridge in the parish of Modbury, adjoining Marriage Farm					
Minute Book 1874C/EAM 1 1909 – 1940 Minute Book 1874C/EAM 2 1940 – 1946 Minute Book 1874C/EAM 3 1934 - 1951 Minute Book 1874C/EAM 4 1951 - 1964	Meetings of Managers of Senior Council School			DRO		
721/1369 1956	Correspondence and sales particulars 'Mill House' Ford Kingsbridge			PWDRO		

South Devon Area of Outstanding Natural Beauty 2010
Audit of Archived Historic Sources relating to the AONB



Ref. No.	Title	Subject	Parish	Location held	Copyright	Cost to copy / any other info.
712/2/5 1929-1930	Reports, legal opinions and estimates of expenses connected with the Kingsbridge and Salcombe Water Bill			PWDRO		
721/711 1953	Correspondence and Sale Particulars 'Courtlands' Kingsbridge					
274/306 26 July 1904 <i>sales catalogue</i>	Estates, farms, land, houses and hereditaments in the parishes of Dodbrooke, West Alvington, Malborough, Churchstow, Kingsbridge and Sherford With colour plans					
1023/280 1907-1908	General survey book relating to various properties etc, including: 23 Treville Street, Plymouth [with					

South Devon Area of Outstanding Natural Beauty 2010
Audit of Archived Historic Sources relating to the AONB



Ref. No.	Title	Subject	Parish	Location held	Copyright	Cost to copy / any other info.
	sketch plans]; 73 Regent Street [Plymouth]; Clarence Hotel, Albert Road, Devonport; Course Beer Farm, South Tawton [with sketch plans]; 37 St Andrew Street [with sketch of levels]; proposed inscription for J B B[ody]'s memorial; Westbank, Kingsbridge; and Insworke Barton Farm, Millbrook [with rough sketch plans]					
2346M/F177 1923 - 1928	Postcard Albums Malvern, Hereford, Ludlow, Stratford-on-Avon, Warwick, Ombersley, Droitwich, Hindhead, Compton, Salisbury, Tewkesbury, Chester, Carlisle, Gleneagles, The Trossachs, Taymouth Castle, Dumfries, Stamford, Singapore, Kingsbridge, Tintern			DRO		

South Devon Area of Outstanding Natural Beauty 2010
Audit of Archived Historic Sources relating to the AONB



Ref. No.	Title	Subject	Parish	Location held	Copyright	Cost to copy / any other info.
	Abbey, Woolwich, Bognor, Dunster, Cromer, Norwich, Overstrand, Castle Rising, Cambridge, Killin, Josselin, Aldeburgh, Framlingham, East Bergholt, Constantinople, St. Haon-le-Vieux, St.- Jean-de-Luz, Natal, Windermere, Sevenoaks, Battle Abbey, Crowborough, Clovelly, Haddon Hall, Hardwick Hall, Buxton, Chatsworth, Bludenz, Como					
DEV 3C/11/11 1969	GALMPTON. Holy Trinity Church. 'Centenary souvenir and historical guide'			Museum of English Rural Life		

South Devon Area of Outstanding Natural Beauty 2010
Audit of Archived Historic Sources relating to the AONB



Ref. No.	Title	Subject	Parish	Location held	Copyright	Cost to copy / any other info.
871/3 <i>c.1930 - 1933</i>	Correspondence concerning Kingsbridge chapel and circuit. Also includes Special Trust Schedules for Hallsands Methodist church Prawle Methodist church Aveton Gifford Methodist church Kingsbridge Methodist church Kingsbridge manse Also includes statements of deeds for Hallsands Methodist church Aveton Gifford Methodist church Chillington Methodist church East Prawle Methodist church Dodbrooke Methodist church			PWDRO		
Central South Devon Electricity Order. QS/DP/704 1923	Two copies of book of maps (one inch to the mile), showing areas of supply: 1) Rural			DRO		

South Devon Area of Outstanding Natural Beauty 2010
Audit of Archived Historic Sources relating to the AONB



Ref. No.	Title	Subject	Parish	Location held	Copyright	Cost to copy / any other info.
	<p>district of Newton Abbot 2) Urban district of Ashburton 3) Urban district of Buckfastleigh 4) Rural district of Totnes 5) Rural district of Kingsbridge 6) Urban district of Kingsbridge 7) Urban district of Salcombe; also shows names of roads proposed for the laying down of electric lines.</p> <p>Accompanying the books are file of correspondence, notice of application, and copy of special order of Electricity Commission.</p>					
<p>1583/47 c1920s</p> <p><i>Negative sheet</i> Number 1/N30/27</p>	<p>Page 16: Torcross nr. Kingsbridge in South Devon c.1920's</p>			<p>Greater Manchester County Record Office</p>		
<p>Kingsbridge and Salcombe Water</p>	<p>9 works, including intake and weir and</p>			<p>DRO</p>		

South Devon Area of Outstanding Natural Beauty 2010
Audit of Archived Historic Sources relating to the AONB



Ref. No.	Title	Subject	Parish	Location held	Copyright	Cost to copy / any other info.
Board. QS/DP/799 1929	accommodation road (from weir to Zeal Bridge) in parish of South Brent, service reservoirs in parishes of Loddiswell and Buckland-Tout-Saints, and five conduits passing through parishes of South Brent, Ugborough, Modbury, North Huish, Loddiswell, Churchstow, West Alvington, Malborough, Salcombe, Buckland-Tout-Saints, Kingsbridge and Dodbroke. Sections of all intended works. Scale: 210 feet per inch Surveyor: William E. Blizzard (Engineer) Plan (pen, ink) and book of reference					
1532/1 25.07.1951	Brochure for sale by auction as a whole or			Cookworthy Museum		

South Devon Area of Outstanding Natural Beauty 2010
Audit of Archived Historic Sources relating to the AONB



Ref. No.	Title	Subject	Parish	Location held	Copyright	Cost to copy / any other info.
	in lots of Widdicombe House, Kingsbridge. In green card cover with photograph of house, 16 pages including description of house grounds and lots and General and Special Conditions of Sale, Form of Agreement. Attached to inner back cover of brochure is a plan of Widdicombe Estate. Auctioneers - Charles Head & Son, Kingsbridge, and John D Wood & Co, London. Solicitors - Rosetti & Peppercorn, Kingsbridge					
DEV 3C/1/14 1962-1972	Letters from Arthur Noel EVERSLEY-GREEN to his cousin, John ELLIOT			MERL		
5176 M/E/10 1924	Papers relating to the purchase of plot 214 of the Salcombe			DRO		

South Devon Area of Outstanding Natural Beauty 2010
Audit of Archived Historic Sources relating to the AONB



Ref. No.	Title	Subject	Parish	Location held	Copyright	Cost to copy / any other info.
	Estate, on the south of the old main Kingsbridge road, and of plot 739 on the old main Kingsbridge road on the Shadycombe Estate					
3761 R/A200 1901 - 1954	KINGSBRIDGE: Town Lands; Sir John Acland, Tryphena Toby and John Peter's; John Evans Adams for Independent Chapel; Kingsbridge Incurable Invalid Trust Fund; William Duncombe's Charity; Kingsbrige & District Cottage Hospital (printed reports			DRO		
2687D-0/164 1928-1941	Roll of Church Members Kingsbridge Congregational Church (More cong church papers not listed here)					

South Devon Area of Outstanding Natural Beauty 2010
Audit of Archived Historic Sources relating to the AONB



Ref. No.	Title	Subject	Parish	Location held	Copyright	Cost to copy / any other info.
2687D-0/167 1943-1944	Kingsbridge Congregational Church reconstruction fund account book					
2687D-0/165 1934-1938	Notebook containing correspondence relating to Kingsbridge congregational church and extracts from newspapers about the Aisle					
2687D-0/161 1909-1928	Kingsbridge Congregational Sunday School minute book					
DEV 3C/11/10 1922 July 21	Supplement to the Kingsbridge gazette, giving information about Kingsbridge Fair and the town crier			at Museum of English Rural Life		
4248 Z/Z 1 1987	Book containing working notes on Kingsbridge Church Yard and (Civil) Cemetery Memorial Inscriptions			DRO		
1096/496 1938 sales	The Hermitage (No 8			PWDRO		

South Devon Area of Outstanding Natural Beauty 2010
Audit of Archived Historic Sources relating to the AONB



Ref. No.	Title	Subject	Parish	Location held	Copyright	Cost to copy / any other info.
<i>catalogue</i>	Mill Street) in Kingsbridge (wholesale and retail trade), The Anchorage Hotel in Kingsbridge, The Union Inn at South Pool, well built garage and store					
Conveyance in Trust 215M/T20d 1901	20 May 1901 1. William Heath Prowse, John Blackler, John Square Hurrell, William Rendell Beer, Henry Grant, John Henry Square, Charles Harris, John Blackler the younger, William Henry Coyte, James Davis, and Henry Thomas Adams. Charles Head of Kingsbridge, builder. 2. Reciting: the appointment of a new Feoffee. Tenements All the hereditaments, property and premises			DRO		

South Devon Area of Outstanding Natural Beauty 2010
Audit of Archived Historic Sources relating to the AONB



Ref. No.	Title	Subject	Parish	Location held	Copyright	Cost to copy / any other info.
	as in 215M/T20, 215M/T20a and 215M/T20b. Singed and Sealed.					
1096/282 <i>1926 sales catalogue</i>	'Lower Combe Royal' house and pasture, Kingsbridge.; [...] 'Clifton Villa', Outer Hope near Kingsbridge; 'Prospect Place', West Alvington			PWDRO		
Conveyance in Trust 215M/T20g <i>1910</i>	21 March 1910 1. William Heath Prowse, John Blackler, John Square Hurrell, William Rendell Beer, Henry Grant, Charles Harris, John Blackler the younger, Henry Thomas Adams, Charles Head, Henry Ethelred Lambie and John Dunning Perrott. 2. William Henry Webb of Kingsbridge, doctor of medicine.			DRO		

South Devon Area of Outstanding Natural Beauty 2010
Audit of Archived Historic Sources relating to the AONB



Ref. No.	Title	Subject	Parish	Location held	Copyright	Cost to copy / any other info.
	Reciting the appointment of a new Feoffee. Tenements All the hereditaments, property and premises as in 215M/T20e Declaration of stock held. Signed and Sealed					
R9/6-0/Z/2 1929	Parliamentary plans and sections, Kingsbridge and Salcombe Water Board.					
4301D-0/C/1/11 1968-1982	Kingsbridge and Salcombe Circuit (Methodist)					
2275D-0/42 1911 – 1946 (<i>Methodist circuit</i>)	Register of members. Buckfastleigh section 1911; Buckfastleigh and Ashburton sections 1915, Kingsbridge and Salcombe sections, 1919, 1946					

South Devon Area of Outstanding Natural Beauty 2010
Audit of Archived Historic Sources relating to the AONB



Ref. No.	Title	Subject	Parish	Location held	Copyright	Cost to copy / any other info.
3372M-0/206 1996	Sale catalogue Dunstone, Chillington, Kingsbridge					
2359D-6/77-78 1978	Kingsbridge and Salcombe Methodists					
2359D-6/16-17 1977	K and S Methodists					
5215B- O/P/244 November 1978	Architectural plans The Kings Arms Hotel, Kingsbridge					
3372M-0/137 1991	Sale catalogue Buckland Tout Saints House, nr. Kingsbridge					
SA02245 28 Jun 19631 Sale particulars (CLIFF HOUSE, BEESANDS, KINGSBRIDGE SOUTH DEVON SA02245 28 Jun 1963			English Heritage National Monuments Record		
5176 M/E/9 1923	Papers relating to the purchase of plots 41, 42 & 43 of the Salcombe Estate, lying on the south side of the Kingsbridge to Salcombe road			DRO		

South Devon Area of Outstanding Natural Beauty 2010
Audit of Archived Historic Sources relating to the AONB



Ref. No.	Title	Subject	Parish	Location held	Copyright	Cost to copy / any other info.
103/11 1909	Return to the House of Commons of charities in the parishes of Kingsbridge and Dodbrooke			PWDRO		
Salcombe Harbour Provisional Order. QS/DP/908 1954	To confer powers on Salcombe UDC regarding Salcombe Harbour and Kingsbridge Estuary, to authorise the Council to construct works, maintain manage and improve the said harbour and estuary, to levy tolls, rates and charges, and for other purposes.			DRO		
308/142 c1916	Printed book entitled "Thank You, Sister", A Scanty Record of the Gratitude of Sick and Wounded Sailors and Soldiers, [re women workers in Red Cross Hospitals] edited by W			PWDRO		

South Devon Area of Outstanding Natural Beauty 2010
Audit of Archived Historic Sources relating to the AONB



Ref. No.	Title	Subject	Parish	Location held	Copyright	Cost to copy / any other info.
	Brownfield Craig With photographs of the Red Cross V A Hospitals at: "Strathmore", Totnes; "Sharpitor", Salcombe; "Mount Priory", Plympton; and "Collapit Creek", Kingsbridge, all in Devon Also copies of sketches by the some of the patients					
307/2127 1937 sales details	Bolberry Copse Bolberry, Nr. Kingsbridge, Devon					
[no title] 274/579 1905	The Light Railways Act, 1896: Order authorising the construction of light railways in Devon from Newton Ferrers to Yealmpton and from Kingsbridge to Slapton and					

South Devon Area of Outstanding Natural Beauty 2010
Audit of Archived Historic Sources relating to the AONB



Ref. No.	Title	Subject	Parish	Location held	Copyright	Cost to copy / any other info.
	Salcombe					
Torquay Electricity Extension (Special Order) QS/DP/817 1930	Made in respect of parts of Rural Districts of Kingsbridge and Totnes			DRO		
Kingsbridge Ambulance Stations [no ref. or date] Block plan, Fore Street Station 1603/19 1984 Block plan, Westville Hill site 1603/20 1984	Notice of local inquiry into, and two letters concerning extension of Kingsbridge Urban District Council by absorbing part of West Alvington parish.			PWDRO		
818A/PP 38-40 1935 - 1936	Kingsbridge and Salcombe Water Board: book of reference and plan. 818A/PP 42-43 1929			DRO		
Register of Electors, Kingsbridge and Dodbrooke 5721 A/PD 6 1927	Register of Electors, Kingsbridge and Dodbrooke					

South Devon Area of Outstanding Natural Beauty 2010
Audit of Archived Historic Sources relating to the AONB



Ref. No.	Title	Subject	Parish	Location held	Copyright	Cost to copy / any other info.
5177 Z/Z 12 c1990	Memorial inscriptions in the Quaker burial ground and in the Methodist church forecourt, Fore St., Kingsbridge					
5177 Z/Z 13 1988	Memorial inscriptions in the church and churchyard, of St Thomas a Becket, Dodbrooke, and on the War Memorial near the church, with photographs, plans and index					
5177 Z/Z 14 c1990	☐ Memorial inscriptions in the church and churchyard of All Saints, Malborough, with photographs, plans and index; list of deaths at sea taken from memorial inscriptions at Malborough and Salcombe					
4826 Z/Z 39 1930	Minutes of evidence, Kingsbridge and Salcombe Water					

South Devon Area of Outstanding Natural Beauty 2010
Audit of Archived Historic Sources relating to the AONB



Ref. No.	Title	Subject	Parish	Location held	Copyright	Cost to copy / any other info.
	Board Bill (pr.)					
3761 R/A201 1901 - 1954	KINGSBRIDGE, Dodbrooke: Parish Lands; Sir J. Acland & Peter's; Rev. Lewis Trust Fund 3761 R/A201 1901 - 1954					
1726 A-2/PZ 3,4 c.1913, c.1920	Postcards: St Clement's Chapel, Hope Cove, posted 1913, with note on the correspondents, the Boyns of Smugglers End, Galmpton; Kingsbridge, Fore Street (F. Frith & Co. Ltd, Reigate, 68604), c.1920 1726 A-2/PZ 3,4 c.1913, c.1920					
1205 F/A 6 1925 - 1928	Feoffees of South Milton in account with Lloyds Bank Ltd., Kingsbridge					
1122A/PP 2-4 1936	Letters concerning proposed extension of Kingsbridge Urban					

South Devon Area of Outstanding Natural Beauty 2010
Audit of Archived Historic Sources relating to the AONB



Ref. No.	Title	Subject	Parish	Location held	Copyright	Cost to copy / any other info.
	District					
1603/10 1946	Plan showing proposed extension to hospital water supply, connecting to the Kingsbridge and Salcombe water board's main near Leigh, Ugborough (based on Ordnance Survey 25" map)			PWDRO		
818A/PP 44-45 1936	Kingsbridge and Salcombe Water Board: book of reference and plan.			DRO		
5177 Z/Z 7 c1990	Memorial inscriptions in the Baptist cemetery, Venn, Churchstow, in the Baptist church forecourt, Fore Street, and the Baptist chapel garden, Phoenix Place, Kingsbridge, with photographs and plans			DRO		

South Devon Area of Outstanding Natural Beauty 2010
Audit of Archived Historic Sources relating to the AONB



Ref. No.	Title	Subject	Parish	Location held	Copyright	Cost to copy / any other info.
328A-3/PB 13 1933	pecification of work required for churchyard extension, by George B. Perrott of Kingsbridge					
3032 A/PX 16 1947 - 1973	Bundle of printed abstracts of accounts of Kingsbridge R.D.C.					[Some years missing]
Governors' minute book 2633 C/EFM 19 1928-1946 <input type="checkbox"/> Governors' minute book 2633 C/EFM 20 1946-1956 <input type="checkbox"/> Governors' minute book 2633 C/EFM 21 1956-1969 <input type="checkbox"/> Governors' minute book 2633 C/EFM 22 1969-1974 <input type="checkbox"/> Correspondence file 2633 C/EFM 23 1972-1974	Kingsbridge (Grammar) School [no ref. or date]					
DEV 3C/11/9 c. 1910	Views of Kingsbridge, Salcombe and District'			Museum of English Rural Life		

South Devon Area of Outstanding Natural Beauty 2010
Audit of Archived Historic Sources relating to the AONB



Ref. No.	Title	Subject	Parish	Location held	Copyright	Cost to copy / any other info.
307/1324 1946	High House Farm, Kingsbridge			PWDRO		
307/117 1928	"Coombe Farm", Kingsbridge					
307/76 1925	Whitehall Cottage, Churchstow, Nr. Kingsbridge					
307/28 1924/26	Whitehall, Churstow, Kingsbridge					
307/128 1927	Coombe Royal, Kingsbridge					
1096/704 1953sales catalogue	Lower Slade Farm (includes a detailed plan of the layout), Kingsbridge					
1096/696 nd c1952sales catalogue	86 Fore Street (shop, store and accomadation), first floor flat, 2 walled gardens, blacksmith's shop and forge,					

South Devon Area of Outstanding Natural Beauty 2010
Audit of Archived Historic Sources relating to the AONB



Ref. No.	Title	Subject	Parish	Location held	Copyright	Cost to copy / any other info.
	stabling and loose horse boxes, Kingsbridge					
1096/664 1951	New House Farm, near Kingsbridge					
1096/464 1936	Gerston Farm, adjoining the Kingsbridge Estuary, in West Alvington					
1096/424 nd 1930's	Sherford Down Farm, in Kingsbridge					
1096/232 1923	Whitehall Estate including Home Farm, Churchstow, near Kingsbridge					
Kingsbridge Council Infants School 686C 1880-1933 5 vols	Log books and registers 1880-1933			DRO		The records are available for research. Notice may be required to produce them in the searchroom
Minute Book 1874C/EAM	Meetings of Managers of Junior and Primary			DRO		

South Devon Area of Outstanding Natural Beauty 2010
Audit of Archived Historic Sources relating to the AONB



Ref. No.	Title	Subject	Parish	Location held	Copyright	Cost to copy / any other info.
1 1909 - 1940 Minute Book 1874C/EAM 2 1940 – 1946 Minute Book 1874C/EAM 3 1934 - 1951 Minute Book 1874C/EAM 4 1951 - 1964	Schools					
721/1193 1954	Correspondence Properties in Kingsbridge Property of N P Bank			PWDRO		
721/1025 1950-1954	Correspondence and Sale particulars 'Lower Hendham' Woodleigh Kingsbridge Photograph					
721/1009 1955	Correspondence and Sale particulars 'Higher Leigh Loddiswell Kingsbridge Photographs					
610/1 1913	Photocopy of the title					

South Devon Area of Outstanding Natural Beauty 2010
Audit of Archived Historic Sources relating to the AONB



Ref. No.	Title	Subject	Parish	Location held	Copyright	Cost to copy / any other info.
	page of the sales particulars for the Bastard Settles Estates in the parishes of Alvington, Kingsbridge, Plymstock, Salcombe and Wembury With plan					
274/388 <i>29 July 1912</i>	Bittaford Wood, Mill, cottages at Bittaford Bridge, Lord's Wood, Higher and Lower Field, Bridge Plot, North Parson's Park, Waterman Farm, all in the parish of Ugborough and Cames tenement, Rattery and The Kingsbridge Road Hotel With colour plans					
114/11/42 <i>c1930</i>	Andrews and BBC, use of two fields adjoining the main road from Brent to Kingsbridge in the parish of Modbury, adjoining Marriage					

South Devon Area of Outstanding Natural Beauty 2010
Audit of Archived Historic Sources relating to the AONB



Ref. No.	Title	Subject	Parish	Location held	Copyright	Cost to copy / any other info.
	Farm					
Minute Book 1874C/EAM 1 1909 – 1940 Minute Book 1874C/EAM 2 1940 – 1946 Minute Book 1874C/EAM 3 1934 - 1951 Minute Book 1874C/EAM 4 1951 - 1964	Meetings of Managers of Senior Council School			DRO		
721/1369 1956	Correspondence and sales particulars 'Mill House' Ford Kingsbridge			PWDRO		

South Devon Area of Outstanding Natural Beauty 2010
Audit of Archived Historic Sources relating to the AONB



Ref. No.	Title	Subject	Parish	Location held	Copyright	Cost to copy / any other info.
721/1963 1958	Correspondence and sale particulars 'The Quillet' Kingsbridge			PWDRO		
721/1084 1953-1955	Correspondence and Sale particulars 'Brook Cottage' Goverton Kingsbridge					
721/964 1954	Correspondence and Sale Particulars 'The Music Shop' 42 Fore Street Kingsbridge Radio and Electrical Business					
721/812 1951-1954	Correspondence and Sale Particulars 'Homecroft' Kingston Kingsbridge					
721/300 1950	Correspondence and Sale Particulars 'Ingledene' Kingsbridge					
[no title] 721/268 1951	Correspondence 'Tree Cottage' (near) Kingsbridge Bay					
] 567/87/7 1900	Surrender 1 Almond Best of Grays Inn, gent, and John Bartleet of London, chemist 2 Henry Hurrell of London, barrister, and John Hurrell of					

South Devon Area of Outstanding Natural Beauty 2010
Audit of Archived Historic Sources relating to the AONB



Ref. No.	Title	Subject	Parish	Location held	Copyright	Cost to copy / any other info.
	Kingsbridge, esq 3 Margaret Ruth of Plymouth, spinster 4 Benjamin Ruth of Aveton Gifford, mason 5 Captain James Tywsden of Dodbrooke Premises at Inner Hope, Malborough					
307/1497 1946/47	Nordon House, Kingsbridge (Temporary File)					
307/841 1935/46	Norden House, Kingsbridge (Jobson)					
307/257 1928/29	Sunnybank, Thurlestone, Kingsbridge					
274/392 8 July 1913	Agricultural estates in West Alvington, Salcombe and Kingsbridge, also Plymstock, Wembury and Plymouth including Gerston, Courtgates and Manor Farms in Plymstock, cottages at Staddiscombe, Paige's Farm and cottages at Down Thomas and fields at Elburton, Plymstock					

South Devon Area of Outstanding Natural Beauty 2010
Audit of Archived Historic Sources relating to the AONB



Ref. No.	Title	Subject	Parish	Location held	Copyright	Cost to copy / any other info.
	With plan					
170/65 1929-1933	Papers, including plan showing section of mansard roof, Salcombe Hotel; correspondence and plans of Dartington sewerage, 1933; Kingsbridge and Salcombe water board bill, 1929-1930; Fordworth Cottages, Hallsands, invitation to tender, to paint external woodwork and ironwork, Hallsands Housing Society					
1354/17 1959	Kingsbridge and Salcombe circuit (Wesley Methodists) 1 plan					
1096/737 1953 <i>sales catalogue</i>	Higher Sigdon Farm, Kingsbridge					
1096/409 1912	Outlying portions of the Carew Estate, including, two fields called Woodpark and Broadlands; Leigh Farm; Bittaford Wood; Lord's Wood; cottages at Bittaford Bridge; Bittaford Mill; Higher Field, Lower Field, Bridge					

South Devon Area of Outstanding Natural Beauty 2010
Audit of Archived Historic Sources relating to the AONB



Ref. No.	Title	Subject	Parish	Location held	Copyright	Cost to copy / any other info.
	Plot (land), Lords Wood (land), Little Meadow (land), North Parson's Park Farm, Waterman Farm, Comes Down (tenement), The Kingsbridge Road Hotel, all in South Brent, Ugborough and Rattery					
1096/321 1921	Buckland-tout-Saints Estate including Washbrook Mill; Shindle Mill; High House Farm; The Barracks cottages and land; private quay in Kingsbridge; Rose Cottage; Buckland-Tout-Saints house; Quarry Farm; Malston Mill; Oxen Wood; Flear Mill Cottage; Longclose Farm; cottages in Goveton Village; Knighton Farm; Malston Farm; Hill Farm in Sherford; Rimpston Farm; Netherton Farm; Ranscombe Farm; Bearscombe Farm; Goveton School and School House; cottages and smithy in Goveton; land in Loddiswell Marshes, Buckland-Tout-Saints					

South Devon Area of Outstanding Natural Beauty 2010
Audit of Archived Historic Sources relating to the AONB



Ref. No.	Title	Subject	Parish	Location held	Copyright	Cost to copy / any other info.
1096/241 1924	The Manor House; The Manor Cottage; Higher and Lower Colehanger and Betoës Park, and Oldaways Farms, also other fields and building land, in East Allington, Kingsbridge and West Alvington					
1011/1/317 1946 - 1973	Leases series no. 16 Property - 30 Fore Street, Kingsbridge (Mill Bay Laundry)					
215M/T330 1906	Lease of Lower Fursdon and Higher Fursdon in Sherford, and Four Closes or North Downs in East Allington.			DRO		
Negative Sheet Number 1/G10/20. [Greater Manchester County, PHOTOGRAPHS RELATED TO THE...] ['More than Meets the Eye' collection]	Group on holiday at Torcross, near Kingsbridge South Devon, taken in September 1959 by Joan Watt and sent to her mother-in-law, Mrs Elspet Watt, as was 21. Joan Watt and her parents first went to Torcross in c. 1935 and it has been a favourite place			Greater Manchester County Record Office		

South Devon Area of Outstanding Natural Beauty 2010
Audit of Archived Historic Sources relating to the AONB



Ref. No.	Title	Subject	Parish	Location held	Copyright	Cost to copy / any other info.
	for family holidays ever since. Dr Hudson retired to South Devon in the 1960's and so the Field Officer's family would visit him there, although he moved to Wilmslow in c. 1967 and died in hospital in Stockport in 1969 Left to right: Alice Bush, Marian Hudson holding David Watt, Field Officer's brother aged two months, Helen Watt, unknown, Dr J. M. Watt.					
DEV 3C/1/15 1966 - 1968	Correspondence relating to the sale of the last 0.65 acre of orchard at Lower Sutton Farm, South Milton, co. Devon			MERL		
DEV 3C/1/10 1957-1958	Correspondence relating to the sale of Lower Sutton Farm, South Milton, co. Devon					
) HC/CL/JO/10/417/65 19 Nov 1931	Electricity Supply Acts Order re Kingsbridge and Totnes (Devon			Parliamentary Archives		
SR 2NUAW 1906 – 1984	National Union of Agricultural and Allied			Museum of English Rural		The records in

South Devon Area of Outstanding Natural Beauty 2010
Audit of Archived Historic Sources relating to the AONB



Ref. No.	Title	Subject	Parish	Location held	Copyright	Cost to copy / any other info.
SR 2NUAW/B/XIV/21 1952 – 1979	Workers Second deposit Kingsbridge District Committee, S Devon Correspondence, addresses and numbers of meetings 1953-1978; Questionnaire from Head Office 1956; Dates and data on meetings 1952-1976; Minutes 14th March 1953-30th April 1979 (with gaps)			Life		class BXXXIV must remain closed until 2032. Access to some other records may be restricted, at the discretion of the archivist.
1583/77 c1920s <i>Photo album</i>	28: Torcross Hotel, Torcross near Kingsbridge, South Devon c.1920's			Greater Manchester County Record Office		
874D-0 1654 – 1944	SOCIETY OF FRIENDS Meeting notes etc			DRO		For other Society of Friends records see also 3408D-0
3075D-3 1872 – 1970 (other references not listed but also 3075D)	KINGBRIDGE AND SALCOMBE METHODIST					

South Devon Area of Outstanding Natural Beauty 2010
Audit of Archived Historic Sources relating to the AONB



Ref. No.	Title	Subject	Parish	Location held	Copyright	Cost to copy / any other info.
Also 2812D-13/7 1966-2000	CIRCUIT 1966, 1969-70, 1973, 1982-86, 1991-92, 1994-2000					
2687D-0 1729-1973	DEVON AND CORNWALL CONGREGATIONAL UNION yearbooks etc and some photos					
5215B-O/P/247 <i>n.d architectural plans</i>	The New Inn, Chillington, Kingsbridge					
105/225 <i>19th cent</i>	Sketch map of the Kingsbridge and Salcombe railway, Devon Scale: 3 miles:1"			PWDRO		
2789/11 <i>1980-2000 Notes and pics by Arthur Clamp</i>	Kingsbridge in the 2nd World War					
R9/6-0 1691 – 1969 Extent 16 Files	KINGSBRIDGE RURAL DISTRICT COUNCIL rate books, letter books, misc.			DRO		


South Devon Area of Outstanding Natural Beauty 2010
Audit of Archived Historic Sources relating to the AONB



Ref. No.	Title	Subject	Parish	Location held	Copyright	Cost to copy / any other info.
R9/4-0 1884 - 1970	<p>KINGSBRIDGE URBAN DISTRICT COUNCIL</p> <p>Miscellaneous records of the Clerk's Department including evacuation records and attendance books; Treasurer's Department Ledgers, rate records, account books, financial statement books and cash books; Surveyor's Department day book, account book and County Bridge road book and miscellaneous other records including a fine (fire?) watchers' book and evacuation account book from the Second World War.</p>					
5215B-O/P/245-246 <i>n.d</i>	The Hermitage, Kingsbridge (Existing and proposed ground floor plans)			DRO		
SOUTH HAMS COTTAGE HOSPITAL [no ref. or date]	Accounts from 1940s			PWDRO		

South Devon Area of Outstanding Natural Beauty 2010
Audit of Archived Historic Sources relating to the AONB



Ref. No.	Title	Subject	Parish	Location held	Copyright	Cost to copy / any other info.
1670/70	Kingsbridge and District Cottage Hospital: Exterior and interior views <i>[mid 20th c]</i>					
D1508M/SS/Transport/5 [n.d.]	Kingsbridge Railway			DRO		
[no title] 2793/146 <i>20th century</i>	OS map sheet number: SX 7245 area covered Kingsbridge			PWDRO		
 [no title] 2793/150 <i>20th century</i>	OS map sheet number: SX 7344 area covered Kingsbridge					
no title] 2793/151 <i>20th century</i>	OS map sheet number: SX 7345 area covered Kingsbridge					
[no title] 881/7 <i>19th-20th C</i>	Photographs as above including Lower Leigh Farm near Kingsbridge Cholwich Town in Cornwood, Flete House including its depiction in paintings, the Pilchard Inn at Bigbury, various views of Plymouth, also photographs of Modbury, Australia					

South Devon Area of Outstanding Natural Beauty 2010
Audit of Archived Historic Sources relating to the AONB



Ref. No.	Title	Subject	Parish	Location held	Copyright	Cost to copy / any other info.
[no title] 2793/144 <i>20th century</i>	OS map sheet number: SX 7243 area covered Kingsbridge					
[no title] 2793/145 <i>20th century</i>	OS map sheet number: SX 7244 area covered Kingsbridge					
[no title] 2793/155 <i>20th century</i>	OS map sheet number: SX 7443 area covered Kingsbridge					
[no title] 2793/149 <i>20th century</i>	OS map sheet number: SX 7343 area covered Kingsbridge					
[no title] 2793/156 <i>20th century</i>	OS map sheet number: SX 7444 area covered Kingsbridge					
R9/8-0/T/246 <i>1917 - 1921</i>	Rate books Berry Pomeroy, May and October Buckfastleigh (west), April and October Churston Ferrers, poor and special expenses, October 1917-April 1921 Holne, poor and special sanitary, May and October		Kingswea r	DRO		

South Devon Area of Outstanding Natural Beauty 2010
Audit of Archived Historic Sources relating to the AONB



Ref. No.	Title	Subject	Parish	Location held	Copyright	Cost to copy / any other info.
	Kingswear, poor and lighting, May Kingswear, special expenses, May Kingswear, poor, lighting and special expenses, November Littlehempston, April and October Stoke Gabriel, poor and special expenses, May and November					
2994A/PW 13 1913	Cutting from the Dartmouth and South Hams Chronicle with article on Kingswear church improvement scheme and architect's drawing of proposed western extension					
Devon Record Office R9/8-0/T/290 1913 - 1915	Water rate and rent book, Kingswear and part of Brixham					
R9/8-0/T/251 1922 - 1923	Rate books Ashprington, May and November Berry Pomeroy, April and October Buckfastleigh (west), April and October					

South Devon Area of Outstanding Natural Beauty 2010
Audit of Archived Historic Sources relating to the AONB



Ref. No.	Title	Subject	Parish	Location held	Copyright	Cost to copy / any other info.
	Dartington, April and October Holne, poor and sanitary, April 1922-October 1923 Kingswear, poor, lighting and special expenses, October Littlehempston, May and October Staverton, April and October Stoke Gabriel, poor and special expenses, April and October					
R9/8-0/T/318 1924 - 1929	Valuation lists (1924) Diptford, with loose sheets, 1925-1927 Halwell, with loose sheets, 1925-1927 North Huish, with loose sheets, 1925-1929 Kingswear, with loose sheets, 1926-1929 Ugborough, with loose sheets, 1925-1929					
R9/8-0/T/256 1927	General rate books, April and October Ashprington, vol 1. Berry Pomeroy, vol 2					

South Devon Area of Outstanding Natural Beauty 2010
Audit of Archived Historic Sources relating to the AONB



Ref. No.	Title	Subject	Parish	Location held	Copyright	Cost to copy / any other info.
	South Brent, general and special, vol 16 Buckfastleigh (west), vol 3 Churston Ferrers, general and special, vol 4 Cornworthy, vol 5 Dartington, vol 8 Dean Prior, vol 3 Diptford, vol 7 Dittisham, general and special, vol 6 Halwell, vol 7 Harberton, vol 10 Holne, general and special, vol 9 North Huish, vol 7 Kingswear, general and special, vol 11 Littlehempston, vol 2 Marldon, general and special, vol 12 Morleigh, vol 7 Rattery, vol 13 Staverton, vol 14 Stoke Gabriel, general and special, vol 15 Ugborough, general and special, vol 17 Loose sheets, unidentified					

South Devon Area of Outstanding Natural Beauty 2010
Audit of Archived Historic Sources relating to the AONB



Ref. No.	Title	Subject	Parish	Location held	Copyright	Cost to copy / any other info.
R9/8-0/T/248 1919	Rate books Berry Pomeroy, May and October Buckfastleigh (west), April and October Holne, poor and sanitary, April and October Kingswear, poor, lighting and special expenses, May, poor condition Littlehempston, April and October Staverton, May and October Stoke Gabriel, poor and special expenses, April					
R9/8-0/T/240 1911 - 1912	Rate books Berry Pomeroy, April and October Buckfastleigh (west), April and October Churston Ferrers, April 1911-October 1912 Holne, April and October Kingswear, poor, lighting and special expenses, October 1911 and May 1912 Stoke Gabriel, April and October Stoke Gabriel, special					

South Devon Area of Outstanding Natural Beauty 2010
Audit of Archived Historic Sources relating to the AONB



Ref. No.	Title	Subject	Parish	Location held	Copyright	Cost to copy / any other info.
	expenses, October					
R9/8-0/T/320 1928 - 1929	Valuation lists Bundle of loose sheets, preliminary draft special valuation lists of agricultural hereditaments for the parishes, South Brent, Dartington, Dean Prior, Diptford, Dittisham, Halwell, Harberton, Holne, North Huish, Kingswear, Littlehempston, Marldon, Morleigh, Rattery, Staverton, and Ugborough					
R9/8-0/T/250 1921 - 1925	Rate books Berry Pomeroy, October Buckfastleigh (west), May and October Churston Ferrers, poor and special expenses, October 1921-April 1925 Dartington, April Holne, poor and sanitary, April and October Kingswear, poor, lighting and special expenses, October Littlehempston, April and					

South Devon Area of Outstanding Natural Beauty 2010
Audit of Archived Historic Sources relating to the AONB



Ref. No.	Title	Subject	Parish	Location held	Copyright	Cost to copy / any other info.
	October Staverton, April and October Stoke Gabriel, poor and special expenses, April and October					
R9/8-0/T/242 1913 - 1914	Rate books Berry Pomeroy, April Buckfastleigh (west), October Holne, April Holne, special expenses, July Holne, poor and special sanitary, October Kingswear, poor and lighting, October 1913-April 1914					
2994A Kingswear Parish	1601-1960 259 files, parish registers, correspondence, Queen Anne's Bounty, PCC, charities					
6135B/P/1 1931	Blueprint of Kingswear coaling quay (reconstruction in Ferro-concrete)					
Torquay Electricity Extension (Amended). QS/DP/738 1926	Published map (one inch to the mile) with some colour key as QS/DP/731, except that streets which it is					

South Devon Area of Outstanding Natural Beauty 2010
Audit of Archived Historic Sources relating to the AONB



Ref. No.	Title	Subject	Parish	Location held	Copyright	Cost to copy / any other info.
	desired to break up (in Urban Districts of Paignton and Brixham and Rural District of Totnes) for laying mains outside the Corporation's extended area are marked as well; also the breaking up of level crossing of GWR (Paignton and Kingswear Branch) at Old Rock Inn, in Urban District of Brixham. Included is notice of application and copy of draft Special Order.					
SA00954 01 Dec 1947	ATTRACTIVE SMALL FREEHOLD MARINE RESIDENCE KNOWN AS TOFT QUAY KINGSWEAR			EHNMR		
British Transport Commission. QS/DP/905 1952	Additional Land at Paignton, incorporating Tanners Road where it crosses the railway from Kingswear to Newton Abbot at Goodrington Sands Hatt. Scale: 70 yards per inch. Surveyor: M G R Smith (Engineer) Plan (pen, ink) and book of			DRO		


South Devon Area of Outstanding Natural Beauty 2010
Audit of Archived Historic Sources relating to the AONB



Ref. No.	Title	Subject	Parish	Location held	Copyright	Cost to copy / any other info.
	reference.					
3683 C	Kingswear County Primary School 1912-1949					These records are available for research. Notice may be required to produce them in the searchroom
3683C-1	Minute book 1871-1965- Log books					
QS/DP/673 1912	Dartmouth Electric Lighting Extension (Kingswear) Published map (six inches to the mile) of Kingswear and its vicinity, with colour key showing parish boundary and compulsory area for the laying down of electric lines (Higher Brixham Rd, Church Hill, Higher Contour Rd, Lower Rd); also notice of intended application to Board of Trade.					
2606/575 c 1967-1978 (Chapman Photographers)	Mrs E Blyth at her Kingswear home near Dartmouth			PWDRO		

South Devon Area of Outstanding Natural Beauty 2010
Audit of Archived Historic Sources relating to the AONB



Ref. No.	Title	Subject	Parish	Location held	Copyright	Cost to copy / any other info.
2994A/PW 54 1940	Copy application for the supply of electricity to the church and Trust Rooms			DRO		
 [no title] 926/84 1961	Details of conversion of Brookhill, Kingswear into flats			PWDRO		
2994A/PW 29 1913	Plan for proposed alterations showing west, south and north elevations of church			DRO		
3761 R/204 1901 - 1954	KINGSWEAR: Parish Church; Peter and Kelly; Kingswear Hall; Rev. Fredrick Walker; Roope Almshouse Charity; Charity of Mrs. C. V. Reeve; Trust House; Church Lands					
DEV 3C/8/15 c. 1900	Photograph, coloured and mounted, of Dartmouth from Kingswear, co. Devon				MERL	
Great Western Railway (Additional Powers). QS/DP/644 1904	1) Railway No. 4: via parishes of Rattery, Dartington, Staverton,			DRO		

South Devon Area of Outstanding Natural Beauty 2010
 Audit of Archived Historic Sources relating to the AONB



Ref. No.	Title	Subject	Parish	Location held	Copyright	Cost to copy / any other info.
	<p>Broadhempstone, Little Hampstone, Ipplepen; length 6¼ miles; commencing at junction with South Devon Railway, terminating at junction with deviation no. 2.</p> <p>2) Deviation No. 1: parish of Rattery; length ¾ mile; junctions with South Devon Railway; diversion of road near Rattery viaduct.</p> <p>3) Deviation No. 2: via Little hempstone, Ipplepen, Abbotskerswell, Kingskerswell; length 6 miles commencing at junction with South Devon Railway at Bycellar Bridge, terminating near Newton Abbot Station.</p> <p>4) Widening of Bridge over Waterhead Creek: parish of Kingswear and Urban District of Brixham.</p> <p>Includes sections of all intended works, and published map.</p> <p>Scale: 1)- 3): 25" to the mile 42 feet per inch</p> <p>Surveyors: W W Grierson</p>					

South Devon Area of Outstanding Natural Beauty 2010
Audit of Archived Historic Sources relating to the AONB



Ref. No.	Title	Subject	Parish	Location held	Copyright	Cost to copy / any other info.
	(Engineer) 4): James C Inglis (Consulting Engineer). Plan (pen, ink), book of reference, and notice of intended application to parliament.					
SHIPPING REGISTERS of FISHING VESSELS 6274S-0	1902-1989 22 files			DRO		The registers were closed on 1 April 1989 under the Merchant Shipping Act of 1988. They were presented under section 3(6) of the Public Records Act of 1958, and as such are no longer regarded as public

South Devon Area of Outstanding Natural Beauty 2010
Audit of Archived Historic Sources relating to the AONB



Ref. No.	Title	Subject	Parish	Location held	Copyright	Cost to copy / any other info.
6274S-0/2 1902-1989	Registers of sea-fishing boats These registers for the port of Dartmouth include boats belonging to Dartmouth, Kingswear, Beesands, Hallsands, Galmpton, Torcross, Slapton, Paignton and other places inside and outside the county of Devon.					records.
QS/DP/677 1920	Dartmouth Development Parishes of Brixham and Kingswear; quays of wharves on the foreshore and bed of River Dart, on north-east side of Dartmouth Harbour, commencing at pier of GWR at Kingswear Station, terminating at approach to Dartmouth Floating Bridge; proposed channel from GWR at					

South Devon Area of Outstanding Natural Beauty 2010
Audit of Archived Historic Sources relating to the AONB



Ref. No.	Title	Subject	Parish	Location held	Copyright	Cost to copy / any other info.
	Waterhead Creek to proposed quays. Sections of all intended works. Scale: 25" to the mile Surveyor: A C MacDonald (Engineer) Plan (pen, ink) and book of reference.					
307/69 <i>1925 Sales catalogue</i>	Nethway House, Kingswear			PWDRO		
3372M-0/193 <i>1996</i>	Sale catalogue Nethway House, Kingswear			DRO		
2588/18 <i>c 1904</i>	Copy of general arrangement plans and elevation of the paddle steamer SS Kingswear Castle built by Cox and Company, Falmouth [Cornwall] Scale ¼ inch to 1 foot			PWDRO		
1096/494 <i>1938 sales catalogues</i>	Hoodown Estate including a freehold farm, building plots, golf course and club house, Kingswear					

South Devon Area of Outstanding Natural Beauty 2010
Audit of Archived Historic Sources relating to the AONB



Ref. No.	Title	Subject	Parish	Location held	Copyright	Cost to copy / any other info.
(General view) AA97/05508 Aug 1901	GENERAL VIEW OF MOUTH OF RIVER DART FROM KINGSWEAR SHOWING DARTMOUTH CASTLE			EHNMR		
R9/8-0/T/296 1929 - 1937	Water rate book, Stoke Gabriel, Dartington, South Brent, Kingswear, Marldon, and Ugborough	Totnes RDC		DRO		
R9/8-0/T/212 1932 - 1934	Cash account book, Kingswear	Totnes RDC				
R9/8-0/T/314 1918 Totnes RDC	Valuation list Kingswear					
R9/8-0/T/299 1932 - 1936 6135B/P/2 1931 Blueprint of Kingswear coaling quay (reconstruction in Ferro-concrete revised details of plug box pits)	Water rates and rents book, Kingswear					
Great Western Railway (Additional Powers). QS/DP/697 1923	1) Deviation of the Dartmouth and Torbay Branch Railway (Kingswear): via parishes of Brixham and Newton Ferrers; length $\frac{3}{4}$ mile; commencing near Steam Ferry Crossing,					

South Devon Area of Outstanding Natural Beauty 2010
Audit of Archived Historic Sources relating to the AONB



Ref. No.	Title	Subject	Parish	Location held	Copyright	Cost to copy / any other info.
	<p>terminating at Long Wood Includes section. 2) Footpath at Westford: parish of Wellington. 3) Lands a) near Plympton: parish of Plympton St. Mary b) between Teignmouth and Dawlish Warren: via parishes of East and West Dawlish. c) at Plymouth: parish of Plymouth. Scale: 1)-3a): 25" to the mile 3b) and c): 40" to the mile Surveyor: W W Grierson (Engineer) Plan (pen, ink) and book of reference.</p>					
Z18/29 <i>31 May 1904</i>	<p>BLACKAWTON: BRIXHAM: DARTMOUTH: SLAPTON Sale particulars "Kingswear Castle" and other properties situated near Dartmouth and in the parishes of Brixham, Dartmouth, Blackawton and Slapton for sale by auction Plans and views.</p>					
2606/1284 <i>c 1967-1978</i>	Boat accident at Kingswear,			PWDRO		

South Devon Area of Outstanding Natural Beauty 2010
Audit of Archived Historic Sources relating to the AONB



Ref. No.	Title	Subject	Parish	Location held	Copyright	Cost to copy / any other info.
	Devon. Man killed					
2606/1268 <i>c 1967-1978</i>	Boat accident at Kingswear, Devon, man killed					
Torquay Electricity (Extension) QS/DP/731 1926	Series of 29 published maps (six inches to the mile) and one index map (one inch to the mile) with colour key showing extended area of supply (parishes of Broad Hempstone, Ipplepen, Ogwell, Torbyran, Woodland, Berry Pomeroy, Little Hempstone, Marldon, Staverton, Stoke Gabriel), existing area of distribution, areas under agreement to take bulk supplies from Newton Abbot Power Station (including Paignton), areas authorised undertakers not yet under this agreement (including Brixham, Kingswear and Chrston Ferrers); also existing generating stations, existing and proposed main substations taking supplies from Newton Abbot Power Station, existing and			DRO		

South Devon Area of Outstanding Natural Beauty 2010
Audit of Archived Historic Sources relating to the AONB



Ref. No.	Title	Subject	Parish	Location held	Copyright	Cost to copy / any other info.
	proposed underground E.H.T. mains. Included is notice of application					
54/94 1924-1948 Plymouth Welfare Services	Childrens Home register, noting name, date of birth, date of admission and discharge (surname indexed) Includes Langdon Court, 1947, Durley House, near Bovey Tracey, 1947-1948, and Nethway, near Kingswear, 1944 RA					PLEASE NOTE - THERE IS A 100 YEAR CLOSURE ON THE RECORDS MARKED "RA"
307/201 1924 sales cats	Taviton Grass Sale, Nethway, Nr. Kingswear			PWDRO		
274/303 1904	The Redoubt, Kingswear					
2994A/PF 49 1913-1914	File of correspondence from the Charity Commission concerning the sale of 'The Church House' and land, and the purchase of stock			DRO		
3761 R/A111 1901 - 1955 Dartmouth Charities	DARTMOUTH: The Dartmouth Charities; Jauncey's; John Jago Tolman; Wilton Memorial Trust; Blondell's Charity;					

South Devon Area of Outstanding Natural Beauty 2010
Audit of Archived Historic Sources relating to the AONB



Ref. No.	Title	Subject	Parish	Location held	Copyright	Cost to copy / any other info.
	Bayards Cove Mission; Dartmouth & Kingswear Cottage Hospital (printed reports); Ford Estate Charity 3761 R/A111 1901 - 1955					
721/2640 1960	Correspondence 'Brookhill' Kingswear Sale to the National Trust			PWDRO		
1023/160 1902-1904	Surveyor's rough valuation book for properties in Plymouth, Devonport, Totnes and Bideford Unions, including: Bedford Hotel; Mount Pleasant Hotel in Millbay Road; Bedford Brewery in Alexandra Road, Plymouth; Octagon Brewery, Martin Street; 2 Knollys Terrace, Devonport; Pethick Bros yards etc at Laira Bridge; Simpson, Strickland & Co shipbuilding works at Kingswear; Laywell in Brixham parish; Royal Sailor's Home in Morice Street, Devonport; Henry Arscott re New Inn in Bideford Union; Lawton's or					

South Devon Area of Outstanding Natural Beauty 2010
Audit of Archived Historic Sources relating to the AONB



Ref. No.	Title	Subject	Parish	Location held	Copyright	Cost to copy / any other info.
	Commercial Hotel; United Plymouth Hotels (Albion, Duke of Cornwall, Farley's, Continental, Grand, Chubb's); 10 Tavistock Street					
L2994A/PW 23 1930	Letter detailing proposed repairs to the church, from the Church Restoration Co. of Nottingham.			DRO		
2994A/PB 11 1920-1925	File of correspondence from Bounty Office on sale of land near church, with plan					
A/R/2290 1911	Timetable Great Western Railway Local train service between Newton Abbot Torquay, Brixham and Kingswear for Dartmouth			Brixham Heritage Museum		
2515 210 Box 264/29 1927 <i>Oct - 1934 Jan</i>	Agreement between GWR and Devon General Omnibus & Touring Co Ltd for running motor vehicles over portion of GWR's road at Kingswear; with [NOTE with plans]			Wiltshire and Swindon Archives		
1838/1 27 July 1950	Nine views of Devon - Dartmouth and Kingswear; Harbour and Strand, Torquay;			PWDRO		

South Devon Area of Outstanding Natural Beauty 2010
Audit of Archived Historic Sources relating to the AONB



Ref. No.	Title	Subject	Parish	Location held	Copyright	Cost to copy / any other info.
	Fishcombe Cove from Furzeham, Brixham; Postbridge; Widecombe-in-the-Moor; Cockington, near Torquay; Anstey's Cove and Redgate Beach, near Torquay; aerial view of Buckfast Abbey and Clapper Bridge, Postbridge					
Parochial statistics 2994A/PI 2 1923-1933				DRO		
SC00253 [n.d.]	KINGSWEAR CASTLE AND OTHER PROPERTIES SITUATED NEAR DARTMOUTH, SOUTH DEVON sales details	Kingswear Castle, Kingswear, Devon Gardens, Kingswear Castle, Kingswear, Devon Glenorleigh, Kingswear, Devon Kingscliffe, Kingswear, Devon Coombeside, Kingswear, Devon		EHNMR		

South Devon Area of Outstanding Natural Beauty 2010
Audit of Archived Historic Sources relating to the AONB



Ref. No.	Title	Subject	Parish	Location held	Copyright	Cost to copy / any other info.
		The Grange, Kingswear, Devon Warren Cottage, Kingswear, Devon Brownstone Farm, Kingswear, Devon Lower North Mill, Slapton, Devon Higher Fuge, Strete, Devon Lower Fuge, Strete, Devon Coomberry Cottage, Strete, Devon Winters Tenement, Strete, Devon				
Kingswear County Primary	Log books, summary			DRO		These

South Devon Area of Outstanding Natural Beauty 2010
Audit of Archived Historic Sources relating to the AONB



Ref. No.	Title	Subject	Parish	Location held	Copyright	Cost to copy / any other info.
School 3683C-1 1871-1965	attendance and payments register, admission register, log book, correspondence, accounts and Minute book					records are available for research. Notice may be required to produce them in the searchroom
BUTTS HILL, SOUTH DEVON SC00231 [n.d.]	BUTTS HILL, SOUTH DEVON SC00231 [n.d.]			EHNMR		
2606D-0/4/10 [n.d.]	Kingswear Wesleyan Methodist, later Methodist Chapel, sold 1970			DRO		
R9/8-0/T/185 1891 - 1926	Overseers receipt and payment book, and special expenses rate book, with loose orders for contributions and receipts, Kingswear (Workhouse)					
1926 B/W/L/16 [n.d.] sales details prob early 20 th c	Lowmans					
AL0332/022/01 1880 - 1910	GENERAL VIEW FROM DARTMOUTH TOWARDS KINGSWEAR (General view)			EHNMR		
File (Miscellaneous) 1659 M/Z 2 1874 - 1953	Newspaper cuttings, local and social portraits Views, c. 1890-1900 -			DRO		

South Devon Area of Outstanding Natural Beauty 2010
Audit of Archived Historic Sources relating to the AONB



Ref. No.	Title	Subject	Parish	Location held	Copyright	Cost to copy / any other info.
	Dartmouth, Kingswear, Appledore (shipping) and Clovelly					
PAROCHIAL CHURCH COUNCIL <i>Minute book 2994A/PP 1 1929-1962</i>	PCC					
565/52 <i>nd[20th Cent]</i>	Five Devon beauty spots, Anstey's Cove, Buckfast Abbey, Clapper Bridge at Postbridge, Cockington, Dartmouth and Kingswear			PWDRO		
AL0166/009/02 <i>1880 - 1914</i>	POSTCARD SHOWING VIEW FROM ACROSS THE RIVER DART of Greenway House			EHNMR		
ref. no. 2793/187	OS map sheet number: SX 8950 area covered Dartmouth and Kingswear. [Plymouth and West Devon, Ordnance Survey reference...]			PWDRO		
ref. no. 2793/181	OS map sheet number: SX 8750 area covered Dartmouth/Kingswear. [Plymouth and West Devon, Ordnance Survey reference...]					

South Devon Area of Outstanding Natural Beauty 2010
Audit of Archived Historic Sources relating to the AONB



Ref. No.	Title	Subject	Parish	Location held	Copyright	Cost to copy / any other info.
ref. no. 2793/173	OS map sheet number: SX 8551 area covered Dartmouth and Kingswear.					
ref. no. 2793/185	OS map sheet number: SX 8850 area covered Dartmouth and Kingswear.					
2793/188	OS map sheet number: SX 8951 area covered Dartmouth and Kingswear. [
2793/172	OS map sheet number: SX 8550 area covered Dartmouth and Kingswear.					
. 2793/176	OS map sheet number: SX 8650 area covered Dartmouth and Kingswear					
2793/183	OS map sheet number: SX 8752 area covered Dartmouth and Kingswear					
2793/186	OS map sheet number: SX 8851 area covered Dartmouth and Kingswear.					
3141 C	Attendance registers Malborough School		Malborough	DRO		These records are available for research. Notice may be required to produce them in the

South Devon Area of Outstanding Natural Beauty 2010
Audit of Archived Historic Sources relating to the AONB



Ref. No.	Title	Subject	Parish	Location held	Copyright	Cost to copy / any other info.
						searchroom
1725 A-5	Malborough Parish Service Registers Parochial Church Council Minute book					
1725 A	Plan, list and index of gravestones at St Andrew's Church, South Huish, 1972, made by the Malborough & Salcombe Local History Group					
1725 A-3/PF 21 1945 - 1967	Miscellaneous financial papers/books relating to Malborough feoffees (Includes cash receipts, current account credit slips and Report on 'Charities Official Investment Fund' 1966)					
1725 A-3/PF Jan. 1948 -	Bundles of correspondence concerning Malborough					

South Devon Area of Outstanding Natural Beauty 2010
Audit of Archived Historic Sources relating to the AONB



Ref. No.	Title	Subject	Parish	Location held	Copyright	Cost to copy / any other info.
1967	feoffees					
1725 A-3/PG 1 1909 - 1926 PG 2 1926 - 1950 PG 3 1910 – 1970 PG 4 1969	Malborough Church Institute minute book Papers Proposed extension					
3372M-0/252 1998	Sale catalogue The Yeoman's House, formerly Higher Collaton Farm, Malborough					
115Z-0/Z/110 1909	MALBOROUGH Copy altered tithe apportionment.					
QS/113A/165/2 April-May 1908	Salcombe (Malborough) Diversion of footpath at Splat Cove Owner: A.S. Stumble File with plans and newspapers					
3761 R/A220 1917 - 1952	MALBOROUGH: Salcombe Lifeboat Disaster Relief Fund; Cliff House Trust; Church, Poor Charity & Parish Lands Education Foundation					
1726 A-2/PB 4 1909, 1910,	Letter from Diocesan	With The				

South Devon Area of Outstanding Natural Beauty 2010
Audit of Archived Historic Sources relating to the AONB



Ref. No.	Title	Subject	Parish	Location held	Copyright	Cost to copy / any other info.
1945	Registrar, 25 April 1945, residential qualification for marrying in South Huish Church and status of Malborough and South Huish as one parish with one electoral roll and one PCC	London Gazette, No 28329, 14 January 1910, containing, on p.345, a copy of the instrument, 18 November 1909, substituting Holy Trinity, Galmpton, for St Andrew as the parish church of South Huish				
274/306 26 July 1904	Estates, farms, land, houses and hereditaments in the parishes of Dodbrooke, West Alvington, Malborough, Churchstow, Kingsbridge and Sherford With colour plans			PWDRO		
274/399 16 September 1915	Whympston Estate, Stubston, Lower Little Modbury,					

South Devon Area of Outstanding Natural Beauty 2010
Audit of Archived Historic Sources relating to the AONB



Ref. No.	Title	Subject	Parish	Location held	Copyright	Cost to copy / any other info.
	Stoliford, Challonscoombe, Damerelscoombe, Easton, Houghton, the Chantry Estate, Idestone, the Great Gate and the Alston Estate, in the parishes of Modbury, Aveton Gifford, Bigbury, Loddiswell and Malborough With colour plan					
1096/114 1915	Whymspton Estate, Stubston Estate, Lower Little Modbury Estate, Stoliford Estate, Challonscoombe Estate, Damerelscoombe Estate, Easton Estate, Bray's Wood (otherwise Braieswood) Tenement, Houghton Estate, Chantry Estate, Idestone Estate, Great Gate Estate, Alston Estate, fields called Tongue and South Down, several fields with barn and cattle linhays near Idestone Cross, Will Street meadow and pond in Loddiswell, Modbury, Aveton Gifford, Bigbury, Loddiswell and Malborough					

South Devon Area of Outstanding Natural Beauty 2010
Audit of Archived Historic Sources relating to the AONB



Ref. No.	Title	Subject	Parish	Location held	Copyright	Cost to copy / any other info.
1725 A-4/PW 24 1951 See also PW 16)	Correspondence, estimates, plans, re-furbishment/refurnishing of Lady Chapel, November 1951 1725 A-4/PW 24 1951			DRO		
1725 A-4/PB 7 1938 1725 A-4/PB 8 1949	Correspondence, October-December 1938, and bill, 14 December 1938, installation of electric pump at Vicarage Counterpart mortgage for securing £371 towards dividing parsonage house into two parts, 1 August 1949					
1725 A-4/PW 15 18 September 1945	Malborough Parish Faculties and/or associated papers Removal of pipeless heater and installation of tortoise stoves					
1725 A-4/PB 5 1960, 1962	Correspondence, April-May 1960(2), 23 May 1962, ownership of two pieces of land adjoining churchyard (former village pound)					
PAROCHIAL CHURCH COUNCIL [no ref. or date] 1725 A-3/PP 1 1887 - 1932 1725 A-3/PP 2 1932 - 1954	Parish meeting minute book 1887 - 1931 and P.C.C. minute book 1921-32 P.C.C. minute book					

South Devon Area of Outstanding Natural Beauty 2010
Audit of Archived Historic Sources relating to the AONB



Ref. No.	Title	Subject	Parish	Location held	Copyright	Cost to copy / any other info.
1725 A-3/PP 3 1954 - 1969	P.C.C. minute book					
1725A/PO 9-PO 18 1905-1911	Supplemental valuation lists	Overseers of the poor				
Conveyance 1399M/8/3 1915	Conveyance 1399M/8/3 1915 Alston in Malborough, Idestone in Aveton Gifford, Easton in Bigbury, and Chantry in Aveton Gifford Pearse trustees to Pitts exors					
5177 Z/Z 14 c1990	Memorial inscriptions in the church and churchyard of All Saints, Malborough, with photographs, plans and index; list of deaths at sea taken from memorial inscriptions at Malborough and Salcombe					
Letters 1725 A-4/PW 22 1935, 1937	16 September 1935, 2 March 1937, from Ecclesiastical Commission confirming that it is responsible for the maintenance and repair of the fabric of the chancels of both Malborough and Holy Trinity, South Huish, churches					
Volume of accounts 1725A-1/PF1 1932-1949	Children's Clothing Club, Early Alms. Also included: Parish					

South Devon Area of Outstanding Natural Beauty 2010
Audit of Archived Historic Sources relating to the AONB



Ref. No.	Title	Subject	Parish	Location held	Copyright	Cost to copy / any other info.
	Magazine accounts, Hope Church accounts, Galampton school accounts, Bell restoration fund, Sunday school accounts, Galampton Church account, Recreation Hall account, Malborough Day School account.					
115Z-0/Z/111 1933	MALBOROUGH Copy altered tithe apportionment with map.					
1726 A-2/PE 1 1875	South Huish school Articles of agreement between School Committee and Edward Warren of West Alvington for building new school at South Huish, 22 March 1875					
1726 A-2/PE 2 1875	☐ Report of Joseph Pulliblack, architect, of Kingsbridge on progress of building of South Huish School, 26 November 1875					
1726 A-2/PE 3 1902	☐ Board of Education memorandum, 20 December 1902, on Foundation Managers under Education Act 1902					
1726 A-2/PE 4 1904	Draft and final order, 6					

South Devon Area of Outstanding Natural Beauty 2010
Audit of Archived Historic Sources relating to the AONB



Ref. No.	Title	Subject	Parish	Location held	Copyright	Cost to copy / any other info.
	January 1904, of Board of Education providing for the appointment of Foundation Managers of, inter alia, South Huish School					
1726 A-2/PE 5 [n.d.]	Letters, 14 October 1910, 28 November 1910, from 1910 Board of Education, Foundation Managers at South Huish School					
1726 A-2/PE 6 1921	Copy agreement, 18 October 1921, leasing land and buildings of Elementary School at Galmpton, South Huish, for 99 years at a yearly rent of 5s (Richard Rogers of Weymouth Farm, Galmpton, to School Managers), with separate memorandum of agreement, n.d.					
1726 A-2/PE 7 1924	<u>Letter, 14 November 1924, from National Society for Promoting the Education of the Poor in the Principles of the Established Church, interpretation of 1921 lease of School land and legal implications if it ceases to be used for school purposes</u>					

South Devon Area of Outstanding Natural Beauty 2010
Audit of Archived Historic Sources relating to the AONB



Ref. No.	Title	Subject	Parish	Location held	Copyright	Cost to copy / any other info.
1726 A-2/PE 8, 9 1930, 1937	Mrs Maud Daw: agreement appointing her cleaner of South Huish Infants School, Galmpton from 1 January 1930; copy of notice, 30 September 1937, terminating her employment as school cleaner with related letter, 29 September 1937, from Devon County Education Office					
1726 A-2/PE 10 1937	Letter, September 1937, from Devon County Education Office, arrangements for transfer of pupils of Galmpton School, South Huish, closed as from 4 October 1937, to Malborough School					
1726 A-2/PE 11 1937, 1938	<u>Letters, September-October 1937, March 1938, lease of 1921 and change of use of land, etc., following closure of school</u>					
1726 A-2/PE 12 1938	Letters, February-April 1938, from Devon County Education Office, internal renovation work at closed					

South Devon Area of Outstanding Natural Beauty 2010
Audit of Archived Historic Sources relating to the AONB



Ref. No.	Title	Subject	Parish	Location held	Copyright	Cost to copy / any other info.
	school, Galmpton, South Huish					

	Title	Subject	Parish	Location held	Copyright	Cost to copy / any other info.
TR PTC/P2/B 398 <i>late 1960s</i>	LEAFLET for Fahr maize foragers, turbo-mowers and windrowers. Waterveare Overseas Ltd., Cantrell Works, Ivybridge, Devon. Pp.4.	MAIZE		Museum of English Rural Life		
Britain's Livestock 1948 TR MAFF PH6/115 <i>1948</i>	'Over two hundred years of intelligent development have enabled the British stockbreeder to increase production and maintain the excellence of his livestock. Examples of the different beef and dairy breeds and the qualities of the various types are shown. The national schemes for making improvements and the part that					1 16mm film, 1 VHS video, 1 DVD (viewing copy) Colour, sound, 15½ mins

South Devon Area of Outstanding Natural Beauty 2010
Audit of Archived Historic Sources relating to the AONB



	Title	Subject	Parish	Location held	Copyright	Cost to copy / any other info.
.	<p>science plays' Ministry of Agriculture, Fisheries and Food film catalogue 1957 p145 Cattle in field, ploughing and re-sewing of grassland, lay system. Beef breeds distinct to areas shown: Herefords, Aberdeen Angus and Devons. Dairy breed - Ayrshire, dual breeds Red Poll, Shorthorn two strains dairy shorthorn shown. Licensing of bulls. Shorthorn Scotch shown. Illustration of breeding practices. Sale at Perth, Scotland. Guernseys and Jerseys shown. Friesians on dairy farm shown, including bulls. Laboratory examining milk, TB tests and abortion tests. Artificial insemination centre at University of Reading. Dockyard with bull loaded onto a ship for export. Central Office of Information for Ministry of Agriculture, Fisheries and Food</p>					
TR AMD/P2/B1808 [c. 1962]	<p>LEAFLET for the "Nurs-Ette" automatic baby pig-feeder and the automatic calf-feeder for dairy and beef calves.</p>	<p>Flowers Equipment and Co. Yealmpton, Plymouth,</p>				

South Devon Area of Outstanding Natural Beauty 2010
Audit of Archived Historic Sources relating to the AONB



	Title	Subject	Parish	Location held	Copyright	Cost to copy / any other info.
.		Devon. Pp 2.				
Cream: a rich inheritance SR MMB PH6/18 <i>Undated</i> <i>[1960-1969]</i>		Promotion of cream: showing modern creamery; different types of cream available, selection of recipes by celebrities. Prince Philip speaking about his love of cream (at the opening of the 1965 Dairy Festival in London); old paintings of cattle; meadow scenes of grazing cattle; as part of our heritage, e.g. Ayrshires and shorthorns being famous the world over. Guernseys -				

South Devon Area of Outstanding Natural Beauty 2010
Audit of Archived Historic Sources relating to the AONB



	Title	Subject	Parish	Location held	Copyright	Cost to copy / any other info.
		expert for cream Inside modern automated milking parlour; churns rolled out to be picked up by a van; Cream rises to the top and can be skimmed off. Modern creameries - centrifuge separates cream from skimmed milk; them pasteurised. Cream taken to holding vats where kept cool. Bottling of cream and cartons. Foil lids. Different types of cream, e.g. single pouring cream; double cream; cream teas and				

South Devon Area of Outstanding Natural Beauty 2010
Audit of Archived Historic Sources relating to the AONB



	Title	Subject	Parish	Location held	Copyright	Cost to copy / any other info.
		scones; clotted cream (Devon and Cornwall) - milk carried to farmhouse, where allowed to settle; then warmed and crust of cream solidifies on the surface; then cooled and cream is skimmed off the top of the milk; sold in famous shops; keeps well and can be sold by mail order. Huge demand for clotted cream means it is now mass-produced. Long life cream - heated in sealed jars Sterilised cream in cans New process of				

South Devon Area of Outstanding Natural Beauty 2010
Audit of Archived Historic Sources relating to the AONB



	Title	Subject	Parish	Location held	Copyright	Cost to copy / any other info.
		heat-treating (UHT) Mary Meredith (Woman and Home) - cooking with cream (e.g. tripe and onions) George Villiers cooking - adding cream to mashed potatoes; cream spinach Scandinavian experts in cream cookery, especially in sauces. Recipe for gravy by blending roasting pan juices with redcurrant jelly, then butter, salt and pepper, then stir in cream and pour over joint. Marjorie Proops - in kitchen (with				

South Devon Area of Outstanding Natural Beauty 2010
Audit of Archived Historic Sources relating to the AONB



	Title	Subject	Parish	Location held	Copyright	Cost to copy / any other info.
		cigarette lit); talks about using simple ingredients as a busy housewife. Richard Todd - makes Irish coffee Real Dairy Cream symbol End credits Commissioner: National Dairy Council Director: Ingrams, Jonathan Producer: W. S. Crawford Ltd. Approx Length: 00:23:00				
Ref. no.: MATCH TAYSOM1972	: Some aspects of the development of English dairying, 1860-1930, and their relation to the South-West Imprint: : Exeter Papers Econ Hist , 5 Date: 1972 Format: 31-46 Series: Exeter Papers Econ Hist , 5			WSL		

South Devon Area of Outstanding Natural Beauty 2010
Audit of Archived Historic Sources relating to the AONB



	Title	Subject	Parish	Location held	Copyright	Cost to copy / any other info.
.						
Ref. no.: MATCH BEYCHA1975	The changing structure of dairying in Devon since the 1930s Imprint: : Devon Historian , 11 Date: 1975 Format: 35-40 : tables Series: Devon Historian , 11			WSL		
NDA: DMSS/630/NOT	A countryman's diary / edited and transcribed by W.J.Nott Imprint: : Typescript. Unpublished Date: 1980 Format: 7p ; 25cm			NDA-		
Ref. no.: MATCH BEYDIS1974 338.1/BEY U	: The disposal of dairy cows in England and Wales 1972-73 Imprint: Exeter : niv.Exe.Agri.Eco Date: 1974 Format: 37p Ref. no.: MATCH BEYDIS1974			WSL		
Ref. no.: MATCH BEYSOM1952 p636.214/GEN/BEY U	: Some consideration on the feeding of dairy cows Imprint: From : Agriculture Date: 1952 Notes: From : the Journal of the Ministry of Agriculture					
Ref. no.: DEVON D00004963x px338.176214/WES/ LUX	: Dairy farm incomes, 1967 / 8 to 1976/7 / by H.W.B.Luxton Imprint: Exeter : Univ.Agric.Econ.Unit Date: 1978 Format: [3],51p ; 30cm Series: University of Exeter. Agricultural Economics Unit. Report 206 Ref.					

South Devon Area of Outstanding Natural Beauty 2010
Audit of Archived Historic Sources relating to the AONB



	Title	Subject	Parish	Location held	Copyright	Cost to copy / any other info.
.	no.: DEVON D00004963x					
Ref. no.: MATCH LUXCOS1978 px338.176214/WES/LUX	The cost of rearing dairy heifers / by H.W.B.Luxton Imprint: Exeter : Univ.Agric.Econ.Unit Date: 1978 Format: 64p ; 30cm Series: University of Exeter. Agricultural Economics Unit. Report 202 Ref. no.: MATCH LUXCOS1978					
Ref. no.: DEVON D00006332x x338.1771/WES/LUX	Grassland productivity and margins in dairy farming, South West England, 1978-79 Imprint: Exeter : Univ.Agric.Econ.Unit Date: 1980 Format: [4],62p ; 30cm					
x338.176214/WES/LUX	Summer milk production : a study in south west England Imprint: Exeter : Univ.Agric.Econ.Unit Date: 1974 Format: [3],109p : ill ; 30cm Ref. no.: ISBN 090116545x Notes: Univ. of Exeter. Agricultural Economics Unit Reports ; no.191					
Ref. no.: MATCH CASSUP1969 : 338.1771/WES/CAS	Supply response in milk production : a new study in methodology Imprint: Newton Abbot : niv.Exe.Agric.Eco Date: 1969 Format: 47p ; 25cm Series:					

South Devon Area of Outstanding Natural Beauty 2010
Audit of Archived Historic Sources relating to the AONB



	Title	Subject	Parish	Location held	Copyright	Cost to copy / any other info.
.	University of Exeter. Agricultural Economics Unit. Report 176					
Ref. no.: BNB B68-16246 s338.176214/WES/B EY	Some features of dairy farming in the far west / V.H.Beynon Imprint: Newton Abbot : niv.Exe.Agri.Eco Date: 1968 Format: [3],23p ; 25cm Series: University of Exeter. Agricultural Economics Unit. Report 172			WSL Also Plymouth Library		
Ref. no.: MATCH LANEXP1963 : 338.176214/WES/L AN	Expectations and production plans : a study of managerial behaviour Imprint: Newton Abbot : Univ. of Exeter Date: 1963 Format: 51p ; 23cm					
Ref. no.: BNB B64-10840 636.294/GEN/BEY	A note on feed substitution in milk production. (Report no 149) / by V.H.Beynon and J A Langley Imprint: Exeter : University Ag Ec Dept Date: 1964 Format: [iii]15p ; 25cm Ref. no.: BNB B64-10840			WSL (also Plymouth)		
.: MATCH MCIBEY1992 sx338.1771/GEN/Mc I	Beyond 5000 litres : the economics of milk production in a quota environment / John McInerney ; Martin Turner ; Lester Bowker Imprint: : Univ.Exeter Agric.Econ.Unit Date: 1992 Format: iii,61p : map ; 30cm Ref.			WSL (also Plymouth)		

South Devon Area of Outstanding Natural Beauty 2010
Audit of Archived Historic Sources relating to the AONB



	Title	Subject	Parish	Location held	Copyright	Cost to copy / any other info.
.	no					
Ref. no.: DEVON D00018777x sx338.1771/GEN/M CI	Readjustments to dairying : an analysis of changes in dairy farming in England ... following the introduction of milk quotas Imprint: : Univ.Exeter Agric.Econ.Unit Date: 1989 Format: 67 leaves ; 30cm			Also Plymouth		
Not in WSL but should be in British Library	Any fool can be a dairy farmer. - New ed Imprint: : Farming Press Date: 1989 Ref. no.: ISBN 0852361955 Notes: Probably reprint of 1980 ed					
Ref. no.: ISSN 0531-5344 sx338.176214/WES/UNI	Dairy farm incomes : a study of 46 farms in South West England, 1979-80 to 1983-84 / B.R.Nixon and K.I.Robbins Imprint: Exeter : Univ.Ex.Agr.Econ.Unit Date: 1985 Format: [6],57p ; 30cm					

South Devon Area of Outstanding Natural Beauty 2010
Audit of Archived Historic Sources relating to the AONB



	Title	Subject	Parish	Location held	Copyright	Cost to copy / any other info.
<p>Wood Pigeon Nest Destruction TR MAFF PH6/36 1960</p>	<p>1 16mm film, 1 VHS video, 1 DVD (viewing copy)</p> <p>Colour, sound, 7 minutes</p> <p>Contents: Shows the control of wood pigeons through the destruction of nests Flocks of wood pigeons on crops. Dead wood pigeon pulled apart and contents of it shown. Wood pigeons being shot. Ploughed field from earlier in the year are shown when only a few birds are breeding. Shows damaged eggs and dead young of early breeding birds. Shows contents of dead birds crop. Breeding places including tall, untrimmed hedges, conifers and scrubby woodland which are shown. Nest heights usually 15-20ft but can be found lower or on the ground. Nests shown as platforms in v shaped branches. Shows nest destruction. Nests destroyed at right time with a long pole. Destruction should be systematic and a diagram is</p>			<p>at Museum of English Rural Life</p>		

South Devon Area of Outstanding Natural Beauty 2010
Audit of Archived Historic Sources relating to the AONB



	Title	Subject	Parish	Location held	Copyright	Cost to copy / any other info.
.	<p>shown of this. Demonstrates metal pole to be used. Shows nest destruction and killing young, which should be done humanely. Diagram of timing of nest destruction.</p> <p>Two men and a van from a rabbit clearance society are shown. A Leaflet shown 'Wood Pigeon - A New Method of Control'. Wood pigeons are shown being shot as nest destruction is complementary to shooting.</p> <p>Added sequence at end of film stating metal poles should not be used as after the film was shot someone was killed. Only approved poles should be used and rabbit clearance societies would only get a grant if they used an approved pole.</p> <p>Ministry of Agriculture, Fisheries and Food</p>					
D6994/3/1	<p>Newsletters of the Federation of Rabbit Clearance Societies Ltd, 1962-69; leaflet on wood pigeon nest destruction, 1962</p> <p>Minutes, correspondence and newsletters.</p>	<p>This society, of which Major Barrington-Browne was chairman, was part of the Government-</p>		<p>Gloucestershire Archives, Gloucester</p>		

South Devon Area of Outstanding Natural Beauty 2010
Audit of Archived Historic Sources relating to the AONB



	Title	Subject	Parish	Location held	Copyright	Cost to copy / any other info.
.		sponsored nation-wide rabbit clearance scheme which began in 1958 to encourage farmers to prevent the wild rabbit population recovering from myxomatosis. Following withdrawal of Government funding, the decision was made in 1971 to wind up the society, a process which lasted into 1973				
Ref. no.: MATCH ADVBEA1985 Lifesaving px363.14/WES/ADV	Advisory Committee on Beach Lifesaving Title: Beach surveillance and rescue equipment / Advisory Committee on Beach Lifesaving in Devon and Cornwall Imprint: [s.l.] : The Committee Date: [1985? Format:			WSL		

South Devon Area of Outstanding Natural Beauty 2010
Audit of Archived Historic Sources relating to the AONB



	Title	Subject	Parish	Location held	Copyright	Cost to copy / any other info.
.	21 leaves : ill ; 30cm Ref. no.: MATCH ADVBEA1985					
MATCH GRISAL1986	Salvage observations at the dark age site at Bantham Ham, Thurlestone, in 1982. 1986			WSL		
MATCH OSWMEN1996	Thurlestone. Men of Thurlestone who died in World War II. 1996.					
MATCH WINSUB1923	Thurlestone. Submerged forest in Bigbury Bay at the Thurleston Sands, South Devon. 1923					
MATCH OSWOWN1994	Thurlestone. The ownership of farms and farmlands in Thurlestone and the South Hams in recent times. 1994.					
MATCH GRISAL1986	Thurlestone. Salvage operations at the Dark Age site at Bantham Hall, Thurlestone. 1986					
MATCH OSWTHU1978	Thurlestone. Thurlestone families. 1978					
MATCH OSWTHU1983	Thurlestone. Thurlestone Golf Club. : a short history 1897-1983 . 1983.					
MATCH EXEUGB2006	Ugborough. Ugborough parish heritage appraisal 2005/6. 2006.					
MATCH FOXYEO1981	Woodleigh. Yeo, Kinsbridge. : particulars of sale . [1981].					
MATCH CHAMIS1971	Hope Cove. Miss Pearl Javin of Hope Cove. 1971.					
MATCH	South Huish. The Hope Cove					

South Devon Area of Outstanding Natural Beauty 2010
Audit of Archived Historic Sources relating to the AONB



	Title	Subject	Parish	Location held	Copyright	Cost to copy / any other info.
SOUHOP1955	official guide.. [1955?]					
AV15/16/V1	<p>JOHNSON FILMS, REEL 16* Amateur film taken by Dr P Johnson, showing scenes of family and friends at Romsey and Wellow, and footage of Devon coast</p> <p>Date</p> <p>1937</p> <p>Description</p> <p>Arthur Lassel's house (Eastlands House, Wellow); family playing tennis at Wykeham House; family standing by a busy road in front of cliffs by the sea; footage of cars; two young dogs (Chip and Splinters), playing together and on a beach; nesting swans; pleasure craft and fishing boats ?off the Devon coast; Brixham harbour; ruins of a village destroyed by stormy seas near Brixham; an unidentified Abbey/Cathedral; tennis matches at Linden House (run-up and practice for</p>			Wessex Flim Archive		

South Devon Area of Outstanding Natural Beauty 2010
Audit of Archived Historic Sources relating to the AONB



	Title	Subject	Parish	Location held	Copyright	Cost to copy / any other info.
.	Bournemouth Championships).					
AV43/26/V1 DEVON AND CORNWALL early 1930s	'Primley Zoo, Paignton', 'Berry Pomeroy Castle' - man and child walking through overgrown gardens in front of manor house. 'Scenes in and around Looe' - views of river, bridge and surrounding town. Houses built onto harbourside, fishermen working in boats, parade passing over bridge, fishermen gutting catch on quay, views of streets, sitting on beach, ferry rowing boats across harbour, fishing boats coming in to harbour. Views of shipping taken from boat, views coming into harbour. 'Beach at Newquay' - includes footage of people using surf boards and horse drawn ice cream van, view of busy beach from clifftop. Extent prt of 1 tape					

South Devon Area of Outstanding Natural Beauty 2010
Audit of Archived Historic Sources relating to the AONB



	Title	Subject	Parish	Location held	Copyright	Cost to copy / any other info.
AV535/1/V1	<p>The Feathered Wheel - 'Films of the Sea' tribute to the fast vanishing paddle steamers. produced and directed by Alistair Sawrey-Cookson</p> <p>1956</p>	<p>Opening shots of a paddle steamer. Brief history of paddle steamers given. Shots of Southampton Museum where a model of a paddle steamer is held. Children playing in toy paddle steamers and a radio controlled model steamer.</p> <p>In 1956, few paddle steamers left. Only a few new ones built, many destroyed. 'Lord Elgin' a paddle steamer for 40 years travelled between Southampton and the Isle of</p>				<p>Owned by the Sawrey-Cookson family: contact Mr Nigel Sawrey-Cookson, Bogtor House, Ilington, Newton Abbott, Devon TQ13 9RT (Tel: 01364 661374)</p>

South Devon Area of Outstanding Natural Beauty 2010
Audit of Archived Historic Sources relating to the AONB



	Title	Subject	Parish	Location held	Copyright	Cost to copy / any other info.
		<p>Wight, shots of her final arrival in Cowes.</p> <p>Shots of paddle steamer 'Empress', used in the film Great Expectations. Shots of other paddle steamers still in use at Weymouth and at Dartmouth, Devon. Shots of paddle steamers at Bristol, and in Scottish waters. Shots of one of the Dunkirk veteran steamers leaving Eastbourne.</p> <p>Commentary explains that many paddle</p>				

South Devon Area of Outstanding Natural Beauty 2010
Audit of Archived Historic Sources relating to the AONB



	Title	Subject	Parish	Location held	Copyright	Cost to copy / any other info.
		<p>steamers still work for the Royal Navy, new paddle tugs are still being built. Shots of paddle steamer at Lymington which uses a small sail, but being superseded by diesel car ferry.</p> <p>Most paddle steamers laid up during the winter. Shots of paddle steamer 'Princess Elizabeth' being repaired and done up during the winter months.</p> <p>Soundtrack of 'Dunkirk' speech by JB Priestley about the role of</p>				

South Devon Area of Outstanding Natural Beauty 2010
Audit of Archived Historic Sources relating to the AONB



	Title	Subject	Parish	Location held	Copyright	Cost to copy / any other info.
.		Paddle Steamers in the Second World War, mentions one called 'Gracie Fields' which used to travel between Cowes and Southampton and did not come back from wartime service.				
AV375/1/V1	The Red Duster, Parts 1 & 2 1940s	Seaman's Mission, Devon				
AV274/79/V1	SATURDAY NIGHT OUT (Series Royal Marines Museum). A BBC outside broadcast about an exercise by the Royal Marine Forces Volunteer Reserve Date c1955	BBC Outside Broadcast Unit leaving the depot. Sergeant Carpenter at home in Bristol with the family, getting ready for the weekend				

South Devon Area of Outstanding Natural Beauty 2010
Audit of Archived Historic Sources relating to the AONB



	Title	Subject	Parish	Location held	Copyright	Cost to copy / any other info.
.		exercise on the South Devon Coast. Frogmen going ashore on a beach to 'kill' the sentry and clear the mines. Troops coming ashore and scaling cliff. Ambushing the enemy relief on cliff top road. Helicopter arrives to pick up equipment taken from radar station. Soldiers embarking from beach. 31 mins				
Sound recording AV252/1S1	Paddle Parade 1991	Only one paddle steamer is still in passenger service and that is the 'Waverley' a two funneler. She is seen in				

South Devon Area of Outstanding Natural Beauty 2010
Audit of Archived Historic Sources relating to the AONB



	Title	Subject	Parish	Location held	Copyright	Cost to copy / any other info.
		<p>this video together with many others in their heyday, long since scrapped or now beached and rusting. The scenes are largely of the Bournemouth/S wanage area but other locations do appear.</p> <p>A paddler passes under Tower Bridge. 'Waverley' steams to Bournemouth Pier. The same pier is seen on an Edwardian afternoon with 'Emperor of India' moored. By the 1920s two companies</p>				

South Devon Area of Outstanding Natural Beauty 2010
Audit of Archived Historic Sources relating to the AONB



	Title	Subject	Parish	Location held	Copyright	Cost to copy / any other info.
		<p>served Bournemouth operating 6 paddlers. 'Cambria' offered a four and a half hour cruise for 7/6d. 'Balmoral' competed with 'Little Audrey'. During the Second World War 'Embassy' served as a minseweeper.</p> <p>'Ryde Queen' (1930s) is seen at Ryde Pierhead. In the 1960s she was beached on the Medina River. A well known shipping line is Red Funnel which buys oil fired 'Princess Elizabeth' for</p>				

South Devon Area of Outstanding Natural Beauty 2010
Audit of Archived Historic Sources relating to the AONB



	Title	Subject	Parish	Location held	Copyright	Cost to copy / any other info.
		<p>operating at Torquay. She is seen undergoing trials at Southampton.</p> <p>Calshott is seen with the 2 experimental 'Princess' flying boats. 'Monarch' was originally 'Shanklin' sailing between Portsmouth and Ryde, Isle of Wight. In 1951 she was bought by Couzens. Off Cowes, Isle of Wight, a new generation of 'Red Castle' car ferries is seen. Glimpses of Carisbrooke Castle, Portsmouth Point, the Royal</p>				

South Devon Area of Outstanding Natural Beauty 2010
Audit of Archived Historic Sources relating to the AONB



	Title	Subject	Parish	Location held	Copyright	Cost to copy / any other info.
		<p>Yacht 'Britannia' and HMS 'Vanguard' appear. In the Solent the paddle steamers the Shaw Saville Line are seen. The paddler 'Cardiff Queen' steams into Illfracombe to embark passengers for a trip to Clovelly. At Clovelly passengers are transferred from ship to shore by rowing boat.</p> <p>In 1961 'Monarch' was withdrawn from service for breaking up. At Southampton 'Ryde' is seen</p>				

South Devon Area of Outstanding Natural Beauty 2010
Audit of Archived Historic Sources relating to the AONB



	Title	Subject	Parish	Location held	Copyright	Cost to copy / any other info.
		<p>being refitted for another season. There, also being refitted, is 'Swanage Queen', formerly 'Freshwater'. She was the inspiration for the founding by Dr Alan Robinson of the Paddle Steamer Preservation Society.</p> <p>At Bournemouth Pier cut price paddle steamer trips to the Isle of Wight are on offer. It is 1961 and in celebration of the 50th operational year of 'Embassy', originally 'Duchess of</p>				

South Devon Area of Outstanding Natural Beauty 2010
Audit of Archived Historic Sources relating to the AONB



	Title	Subject	Parish	Location held	Copyright	Cost to copy / any other info.
		<p>Norfolk', there is to be a birthday trip from Bournemouth to the Isle of Wight. On Ryde Pier steam trains and a petrol driven pier tram are seen. The paddlers 'Ryde', 'Whippingham' and 'Sandown' arrive and depart.</p> <p>Now to the River Dart in Devon where a trip from Dartmouth to Totnes on the paddler 'Totnes Castle' will cost 8/-. In 1962 'Princess Elizabeth' came to Bournemouth to replace</p>				

South Devon Area of Outstanding Natural Beauty 2010
Audit of Archived Historic Sources relating to the AONB



	Title	Subject	Parish	Location held	Copyright	Cost to copy / any other info.
		'Swanage Queen'. Dick Emery is seen on board for a trip to Swanage. In the Autumn of 1962 at Weymouth, 'Sandown' and others are undergoing winter maintenance. At Bristol Docks the paddler 'Bristol Queen' passes through the drawbridge to the inner docks. She and 'Consul' are the last two vessels of the Couzens fleet. 'Consul' is to serve the Sussex coast. Once more on the River Dart and the dimiuntive paddler				

South Devon Area of Outstanding Natural Beauty 2010
Audit of Archived Historic Sources relating to the AONB



	Title	Subject	Parish	Location held	Copyright	Cost to copy / any other info.
		<p>'Kingsway Castle' is plying her service to Totnes. 'Princess Elizabeth' ends her days at Weymouth. It is 1963 and on the River Medway the paddler 'Medway Queen' is moored at Chatham. She was launched in 1924. She makes a cruise to Southend, Margate and Herne Bay.</p> <p>Commentary by Malcolm Ruthven.</p>				
Sound recording AV14/33/V1 1939-						

South Devon Area of Outstanding Natural Beauty 2010
Audit of Archived Historic Sources relating to the AONB



	Title	Subject	Parish	Location held	Copyright	Cost to copy / any other info.
1956		Family scenes: cutting the cake; settling in; Pop at Badbury Rings; Southampton Airport; me and Pop at Ringwood; Stonehenge; Devon 1940 - Lynmouth: includes procession of Freemasons; Tintagel; Boscastle; Hartland; Clovelly; Bideford; Watermouth Cove; The Valley of the Rocks; Lynmouth; Beaminster Lodge; Kingswear; Old Harry Rocks; ?; White Lucky; ?;				

South Devon Area of Outstanding Natural Beauty 2010
Audit of Archived Historic Sources relating to the AONB



	Title	Subject	Parish	Location held	Copyright	Cost to copy / any other info.
.		Festival Gardens; ?; Agglestone; St Catherine's Hill; Review of Fleet; Portland Bill; Wells; Wychwood 1953; Burley Lawn; Victory; Lyme Regis 1956; ?; St Aldhelms.				

Ref. No.	Title	Subject	Parish	Location held	Copyright	Cost to copy / any other info.
E2249/1	Ordnance Survey map of part of North Huish parish, showing Venn, Langford and Butterford. Devonshire Sheet CXXV1.1. Second edition			Cookworthy Museum		
E2247/1	Traced plan of Kingsbridge estuary, showing Kingsbridge, Dodbrooke, West Alvington and Churchstow..					
1706/1 <i>20th Cent</i>	Photocopies of prospectus for the sale of Widdicombe House					

South Devon Area of Outstanding Natural Beauty 2010
Audit of Archived Historic Sources relating to the AONB



Ref. No.	Title	Subject	Parish	Location held	Copyright	Cost to copy / any other info.
	estate, Stokenham, South Devon 1926, including particulars and conditions of sale and plan of the most attractive freehold, sporting and residential property known as Widdicombe House. For Sale by Public Auction, the Town Hall, Kingsbridge, 01.07.1926. Solicitors Wigan & Co, London. Auctioneers Messrs Rendell & Sawdye, Land Agents Messrs Clutton. 23 pages concerning the house, 23 concerning the estate and 9 coloured plans.					
1706	Photocopies of auction catalogue for Widdicombe House and two sheets of personal recollections					
1706/2	2 sheets - 'Recollections of Widdicombe' by Mary Harman, nee Tolchard					
0933/1	Reprint of an article from the Western Morning News - 'Three Years of the Main Roads' - J S Hurrell, chairman of the Devon					

South Devon Area of Outstanding Natural Beauty 2010
Audit of Archived Historic Sources relating to the AONB



Ref. No.	Title	Subject	Parish	Location held	Copyright	Cost to copy / any other info.
	Main Roads Committee, dated 18.02.1913					
Courtenay Estate 2976	Photographs, and photocopies of plans and abstracts					
Dr George Blacker Elliott 1895 -1920)	Dr. Elliot held the post of Medical Officer of Health for 25 years. He implemented stringent public health measures to contain infectious diseases, campaigned for essential isolation provision and worked assiduously with the local authority to ameliorate insanitary housing conditions.			Brixham Heritage Museum New Road Town Centre, Brixham, TQ5 8LT 01803 856 267		These are a selection of interesting 20 th century examples from a much larger archive.
Dr Jacob Bartlett and Dr Robert Busher Thompson	(Dr Jacob Barlett LRCPedin LRFPSGlasg and Dr Robert Busher Thompson MBChBVict deputised during Dr Elliott's war service, 1915-1918)					
Dr James Forsyth Falconer	During Dr Falconer's tenure of office, Brixham became a Port Sanitary Authority and the health of local patients improved due to new Hospital facilities in the town and a fall in mortality rates from infectious					

South Devon Area of Outstanding Natural Beauty 2010
Audit of Archived Historic Sources relating to the AONB



Ref. No.	Title	Subject	Parish	Location held	Copyright	Cost to copy / any other info.
	diseases.					
. Dr Robert Busher Thompson	Dr Thompson was Deputy MOH from 1920-1937 and during his years as MOH presided over beneficial changes to the care of patients, which resulted from an effective District Nursing service. After 1940, the Brixham Sanitary Authority was amalgamated with that of the Urban District of Paignton and the Borough of Dartmouth.					
Dr Andrew Dick (1940-1953)	Dick was the first MOH to the newly-combined sanitary district and presided over changes in healthcare created by the inception of the NHS. He established successful vaccination programmes and increased life-expectancy amongst local patients					
. Dr Douglas MacTaggart (1954-1957)	Dr MacTaggart inherited a town relatively free from zymotic diseases, although appropriate measures were still					

South Devon Area of Outstanding Natural Beauty 2010
Audit of Archived Historic Sources relating to the AONB



Ref. No.	Title	Subject	Parish	Location held	Copyright	Cost to copy / any other info.
	necessary for further eradication. He also supervised an expansion of the availability of medical services to local patients.					
Dr John Wildman 1958-1967)	Dr Wildman's years as MOH included public health scares from the threat of smallpox and anthrax and more routine problems concerning the domestic behaviour of beatniks, burials at sea and the nuisance caused by the insanitary habits of visitors to Brixham holiday camps.					
Shipbuilding 3495 Shipyard of Robert Jackman on breakwater beach 1899 6370 Dewdney's						Examples from the photographic archive at Brixham Heritage Museum.

South Devon Area of Outstanding Natural Beauty 2010
Audit of Archived Historic Sources relating to the AONB



Ref. No.	Title	Subject	Parish	Location held	Copyright	Cost to copy / any other info.
yard with Cachelot on stocks 3165 Mayflower II, replica built Brixham 1956 6130 Launching of the trawler BM 41 Sweet Waters at Galmpton, 1957 3177 Building of the Mayflower II 1957 3023 Upham's yard, 1895 3166 Twister being loaded on						

South Devon Area of Outstanding Natural Beauty 2010
Audit of Archived Historic Sources relating to the AONB



Ref. No.	Title	Subject	Parish	Location held	Copyright	Cost to copy / any other info.
	trailer for overland transportati on from Uphams yard					
	Vessels 6124 BM 140 Rosa Belle 3046 BM 168 Ibex and BM 27 Ebenezer under full sail 6128 BM 239, man in rigging 3040 BM 326, fishing smack Sanspareil c.1930 3199 BM 346 Guess Again under					

South Devon Area of Outstanding Natural Beauty 2010
Audit of Archived Historic Sources relating to the AONB



Ref. No.	Title	Subject	Parish	Location held	Copyright	Cost to copy / any other info.
sail 3271 BM 352 William and Sam 6104 BM 62 Harry, on the rocks at Porthcurno, Cornwall, 1910 3209 BM 63 Encourage under sail 6105 BM 77 Servabo under sail 1965 3164 BM 88 Boy Leonard, BM 61 Clarissa, BM 4 Wiluna, BM 33 Owen 3263 BM 13 Inspire under full sail						

South Devon Area of Outstanding Natural Beauty 2010
Audit of Archived Historic Sources relating to the AONB



Ref. No.	Title	Subject	Parish	Location held	Copyright	Cost to copy / any other info.
3270 BM 161 Valerian under full sail 6186 T387 aground and wrecked 6108 DH 131 Alipede, DH 196 True Love 3178 Kenya Jacaranda under sail 1966 crewed by Bermondse y Sea Cadet Corps 6188 Lifeboat 54 - 03 Edward Bridges (Arun class) at speed 6111 DH						

South Devon Area of Outstanding Natural Beauty 2010
Audit of Archived Historic Sources relating to the AONB



Ref. No.	Title	Subject	Parish	Location held	Copyright	Cost to copy / any other info.
138 Expert and DH 165 c.1885 3235 Hookers DH 166 Albatross, DH 290 Hope, DH 720 & DH 225 May Flower 3303 Boats in inner harbour BM 316 Toreador & BM 353 Rulewater 3275 Regatta BM 274 Boy Denis, and BM 111 Hercules. 6137 Crew of BM 25 Gratitude being						

South Devon Area of Outstanding Natural Beauty 2010
Audit of Archived Historic Sources relating to the AONB



Ref. No.	Title	Subject	Parish	Location held	Copyright	Cost to copy / any other info.
interrogated by crew of U boat after sinking 1918 3299 Brixham Fishing Fleet c.1925. BM 346 Guess Again, BM 347 May Queen, BM 16 Glory, BM 245 Radiance, BM 282 Girl Winnie 3230 Provident under sail 3283 Petrol engined launch c.1892 3026 Smack The Silver Lining						

South Devon Area of Outstanding Natural Beauty 2010
Audit of Archived Historic Sources relating to the AONB



Ref. No.	Title	Subject	Parish	Location held	Copyright	Cost to copy / any other info.
BM 296, entering harbour under sail c.1925 3463 On the deck of a sailing vessel; c.1900 6378 Samuel Holland & family, owner of Guess Again 3464 Yacht Bamba ashore during gale 3063 Wreckage against New Pier following Great Gale of 1866						

South Devon Area of Outstanding Natural Beauty 2010
Audit of Archived Historic Sources relating to the AONB



Ref. No.	Title	Subject	Parish	Location held	Copyright	Cost to copy / any other info.
Ancilliary Work 3483 Barking sails at Overgang Yard 6385 Nets spread to dry 6138 DH 121 Dauntless having bottom scraped 6193 Hulls being cleaned 3439 Net maker at work, Mr Matthews 3423 Net mender on the Quay 6136 Ships figurehead						

South Devon Area of Outstanding Natural Beauty 2010
Audit of Archived Historic Sources relating to the AONB



Ref. No.	Title	Subject	Parish	Location held	Copyright	Cost to copy / any other info.
from schooner Cadwallade r Jones 3016 Fisherman sculling a punt						
Events & holidays 6310 BM 96 Our Unity taking part in annual Trawler Race 1964 3301 Brixham Regatta c.1925 BM 346 Guess Again, BM 275 T.H.E, BM 48 Boy Aubrey, BM 25 Maid Honor						

South Devon Area of Outstanding Natural Beauty 2010
Audit of Archived Historic Sources relating to the AONB



Ref. No.	Title	Subject	Parish	Location held	Copyright	Cost to copy / any other info.
3047 Regatta c.1920; BM 263, Love and Unity at anchor 3297 Brixham trawlers at Padstow Regatta, incl. BM I72 Olive Leaf 3212 Cleone at Cowes Regatta 6166 Diving from bowsprit of boat 6358 Three old trawlermen, said to be Tom May, Tom Bray and Tom Perrett						

South Devon Area of Outstanding Natural Beauty 2010
Audit of Archived Historic Sources relating to the AONB



Ref. No.	Title	Subject	Parish	Location held	Copyright	Cost to copy / any other info.
3457 Fishermen on Quay: Charlie Griffin, Alf Twyman, Jim Roberts, Fowler, Prowse Holland, Alf Pitman, Jim Clark, Walter Barnes, c.1930 3404 Preparation s for the D Day embarkation s 3045 Regatta cup winners Frank Glanville, Art Jackman,						

South Devon Area of Outstanding Natural Beauty 2010
Audit of Archived Historic Sources relating to the AONB



Ref. No.	Title	Subject	Parish	Location held	Copyright	Cost to copy / any other info.
Charlie Howe, Peter Bulley, Tom Jackman, Tom Adams, Richard Friend, Hellier. 3203 News of the World National Trawler Race 1964 BM 96 Our Unity BM 66						
Harbour development 3342 Brixham breakwater under construction around 1900 3160 Brixham harbour						

South Devon Area of Outstanding Natural Beauty 2010
Audit of Archived Historic Sources relating to the AONB



Ref. No.	Title	Subject	Parish	Location held	Copyright	Cost to copy / any other info.
around 1885, with herring luggers PH 13 and FY 180 3302 Collier Persia at permanent moorings off the Breakwater c.1910 3363 Inner harbour looking across to Quay & fishmarket 6301 Fish market in progress on the Quay 3466 Fish laid out for sale, old fishmarket 3374 Harbour, Up						

South Devon Area of Outstanding Natural Beauty 2010
Audit of Archived Historic Sources relating to the AONB



Ref. No.	Title	Subject	Parish	Location held	Copyright	Cost to copy / any other info.
	hams yard, Seamens Boys Home, c.1947 3267 Inner Harbour looking across to Kings Quay. Ice factory. BM 261 3410 Inner harbour 1895 3274 Lighthouse tender Atlanta 3392 Harbour with piles remaining from World War II jetty 6009 Lighthouse on Berry Head with keeper					

South Devon Area of Outstanding Natural Beauty 2010
Audit of Archived Historic Sources relating to the AONB



Ref. No.	Title	Subject	Parish	Location held	Copyright	Cost to copy / any other info.
c.1930 6279 Naming ceremony of Alfred and Clara Heath lifeboat 3038 Naming of lifeboat George Shee by Prince of Wales 1932 3052 Outer harbour c.1900; smacks at anchor. Breakwater under construction 3104 Stone being quarried from Freshwater quarry for building of						

South Devon Area of Outstanding Natural Beauty 2010
Audit of Archived Historic Sources relating to the AONB



Ref. No.	Title	Subject	Parish	Location held	Copyright	Cost to copy / any other info.
the Breakwater 1911 3462 The boiler, sail barking yard, Overgang 1936 6306 The Torbay Scout, first tug to be registered at Brixham						
Chard, Judy, 1916 May. 08	Hope Cove is mentioned but it is unclear what the context is exactly from the notes.		BRITISH LIBRARY SOUND ARCHIVE Millennium Memory Bank			There will be other oral history recordings in this archive which may include the parishes.

South Devon Area of Outstanding Natural Beauty 2010
Audit of Archived Historic Sources relating to the AONB



Ref. No.	Title	Subject	Parish	Location held	Copyright	Cost to copy / any other info.
1023/78 1916-1932		Estate rental book for properties in Plymouth and South Devon (many in Newton Ferrers), including Brixton Charity feoffees and the Holberton family as well as other private estates Also impropriate tithe rent charges for Holbeton	Holbeton	PWDRO		
965/40 1902-1947		Fursdon Farm annuity for Holbeton church expenses				
731/33 1960		Map showing alterations to parish boundaries of Newton Ferrers, Holbeton and Ermington				
307/742 1939		Allandale", Holbeton (Proposed Auction				
307/454 1932		Battisborough Farm, Holbeton (Pearn's Land)				
] 307/303 1929/30		Battisborough & Keaton Farms, Holbeton, Valuation				
2935/2 1986		Quinquennial inspection	Holbeton			
1525/7 1953-1962		Council School, log book				
] 1096/175 19		Hall Estate, including Membland Hall and gardens, Hewsters Hill Wood,				

South Devon Area of Outstanding Natural Beauty 2010
Audit of Archived Historic Sources relating to the AONB



21		Membland Wood, Pool Mill Dairy Farm, Pool Mill Darm, and Post Office Farm, Gas Cottage, The Capital Cottage, West Lodge, The Grove (woodland) also other building, cottages and lands, Newton Ferrers and Holbeton				
1023/67	1920	Sales particulars for Alston Hall Estate, Holbeton including: Alston Farm, Preston Meadow, Keaton Farm, Carswell, also Bridgecombe Farm in Loddiswell, Nr Kingsbridge				
721/2512	1960	Correspondence 'Flete House' Holbeton				
1692/182	1918	Valuation list, Holbeton				
1525	1866-1971	Holbeton Schools 8files				
1096/301	1927	South Fursdon Farm, Holbeton				
1096/197	1915 sales catalogue	Membland Hall, Newton Ferrers, Noss Mayo and Holbeton				
946/39	c1910	'Valuation Records' Holbeton				
721/2725	196	Correspondence and sale particulars				

South Devon Area of Outstanding Natural Beauty 2010
Audit of Archived Historic Sources relating to the AONB



<i>1</i>		Upper Efford Holbeton				
307/441 <i>1931</i>		Cottages, Holbeton (C. A. Fox deceased)				
1780/52 <i>c1936-1947</i>		Plympton St Mary Rural Rating Area: Valuation list: (Covers Bickleigh, Brixton, Compton Gifford, Cornwood, Egg Buckland, Ermington, Harford, Holbeton, Ivybridge, Newton Ferrers, Newton and Noss, Plympton St Maurice, Plympton St Mary, Shaugh Prior, St Budeaux, Tamerton Foliot, Wembury, Yealmpton (Gives previous valuation, assessment number, name of occupier, owner, description of property, name or situation of property, values and proposals for amendment				
1096/210 <i>1919</i>		Gnaton Hall Estate, Newton Ferrers and Holbeton				
104/346 <i>1912</i>		Land tax assessments (Holbeton only)				
274/279 <i>23 September 1903</i>		Minchinhay Estate, Holbeton; cottages in Holbeton village; Higher Warcombe, Churchstow; Wagland, Diptford and three cottages in Ashburton				

South Devon Area of Outstanding Natural Beauty 2010
Audit of Archived Historic Sources relating to the AONB



		With colour plan				
708/100 1913		Survey of Torr Farm, Torr House and Dunstone Farm, Newton Ferrers, Holbeton and Yealmpton, property of G R Holberton				
5161M-0/Z/1 c.1967-1971		Photographs and prints of: Alwington, Arlington, Ashburton, Ashprington, Ashton, Atherington, Axminster, Axmouth, Aylesbeare, Barnstaple, Beer, Bere Alston and Bere Ferrers, Berry Pomeroy, High Bickington, Bicton, Bideford, Bishop's Tawton, Bishopsteignton, Bondleigh, Bovey Tracey, Bradninch, Bradstone, Branscombe, Braunton, Brendon, Brentor, Bridford, Brixham, Broadclyst, Broadhembury, Broadwoodwidger, Brushfield, Buckfastleigh, Buckland Brewer, Buckland-in-the Moor, Buckland Monachorum, East Budleigh, Burlescombe, Cadeleigh, Chagford, Chawleigh, Cheldon, Cheriton Fitzpaine, Chittlehampton, Chulmleigh, Clawton, Clayhanger, Clovelly, Clyst St. Lawrence, Coldridge, Colebrooke, Colyton, Combe Martin, Countisbury, Crediton, Cruwys Morchard, Culmstock, Dalwood, Dartington, Dartmoor (including pictures of, inter alia, Grimspound, Haytor, Hound Tor, Scorhill Circle, Two Bridges),		DRO		

South Devon Area of Outstanding Natural Beauty 2010
Audit of Archived Historic Sources relating to the AONB



		Dartmouth, Dawlish, Dittisham, Doddiscombsleigh, Dolton, Dowland, East Down, Down St. Mary, Drewsteignton, Dunchideock, Dunkeswell, Dunterton, Ermington, Exeter (including pictures of cathedral, quay, Stepcote Hill, Southernhay), Exmouth, Filleigh, Great Torrington, Hartland, Hatherleigh, Hawkchurch, Heanton Punchardon, Highampton, Holbeton, Holcombe Rogus, Honiton, Horwood, Huntshaw, Huxham, Iddesleigh, Ilfracombe, Ipplepen, Kelly, Kentisbeare, Kenton, King's Nympton, Kingsteignton, Knowstone				
114/54/1 1925		Also draft reconveyance of North Fursdon Farm, Holbeton, Devon		PWDRO		
1023/80 1930-1937		Estate rental book for properties in Plymouth and South Devon, including Newton Ferrers, Chaddlewood, Yealmpton, Plymstock, Brixton Charity feoffees, Filham and Thornham [Ermington], Also impropriate tithe rent charges for Holbeton				
1422/69 1960		6 plans, changes in parish boundaries of Brixton, Ermington, Holbeton, Newton Ferrers, Revelstoke and Yealmpton				

South Devon Area of Outstanding Natural Beauty 2010
Audit of Archived Historic Sources relating to the AONB



307/411 1931		Valuation, Battisborough House Farm, Holbeton				
2083/36 /37/38 /39/40 1955-86		A summary list of the Flete Archives held in the estate office at Holbeton				
2083/33 1967		List of documents in private hands relating to Penquit House and other property in Modbury, property in Holbeton, Kingsbridge, Dittisham, Cornworthy, Stokenham, Lamacraft and West Alvington, and the Giles Family				
] 1780/54 c19 37-1949		Plympton St Mary Rural Rating Area: Valuation list: (Covers Bickleigh, Brixton, Compton Gifford, Cornwood, Egg Buckland, Ermington, Harford, Holbeton, Ivybridge, Newton Ferrers, Newton and Noss, Plympton St Maurice, Plympton St Mary, Shaugh Prior, St Budeaux, Tamerton Foliot, Wembury, Yealmpton (Gives previous valuation, assessment number, name of occupier, owner, description of property, name or situation of property, values and proposals for				

South Devon Area of Outstanding Natural Beauty 2010
Audit of Archived Historic Sources relating to the AONB



		amendment)				
1692/178 190 9 - 1925		Valuation lists; Bickleigh, 2 copies, one with a loose list of sporting rights; Brixton, 2 copies, one with a list of sporting rights, the other with many rough lists letter and sale poster; Egg Buckland; Cornwood; Harford, with loose list of sporting rights; Holbeton, 2 copies, one with loose list of sporting rights; Ivybridge; Newton Ferrers, with 2 loose sheets one of sporting rights; Pennycross; Plympton St Mary; Plympton St Maurice, with loose letters and accounts, 1919 - 1922; Plymstock; Shaugh Prior, with loose list of sporting rights; Tamerton Foliot; Wembury, 2 copies, one with loose list of sporting rights, the other with 3 rough tracings of an OS map; Yealmpton, 2 copies, one with loose list of sporting rights the other with many loose sheets of calculations and correspondence				
1096/30 1903		Minchinhay House with land in, Holbeton, Churchstow, Diptford and Ashburton				
1096/537 194		Poole Farm, Holbeton				


South Devon Area of Outstanding Natural Beauty 2010
Audit of Archived Historic Sources relating to the AONB



4						
1023/96 <i>c1918</i>		Notebook relating to sale at Creacombe Farm in Newton Ferrers and Holbeton				
104/345 <i>1911</i>		Land tax assessments (Holbeton only)				
307/663 <i>1935</i>		Valuation, Union Inn, Holbeton				
307/535 <i>1933</i>		Valuation, Battisborough for Lloyds Bank, Holbeton				
307/511 <i>1930/32</i>		Battisborough House, Holbeton (Correspondence etc)				
2935/3 <i>1980, 1990-1991</i>		Statistical returns Holbeton Methodist Church				
274/350 <i>13 August 1908</i>		Higher Luson, Holbeton				
1692/192 <i>1956</i>		Alterations to the valuation list, files, (very few entries), Brixton, Ermington, Harford, Holbeton, Ivybridge, Plympton St Mary, Plympton St Maurice, Plymstock (in				

South Devon Area of Outstanding Natural Beauty 2010
Audit of Archived Historic Sources relating to the AONB



		two files), Shaugh Prior (statements of totals of rateable values)				
1525/8 1962-1971		Council School, log book				
104/189-190 1901-1902		Land tax assessments (Holbeton only)				
709C 1880-1923 1 vol	Holbeton Mothecombe Infants Council School, formerly Mothecombe Board School	Log book		DRO		These records are available for research. Notice may be required to produce them in the searchroom Official number 229 Closed 1923
633 1619-1974		Registers, Incumbents', Overseers', Churchwardens' Vestry and Parochial Church Council records	Holbeton	PWDRO		
708 1515 - 20th century 87 files	Holbeton Deeds					
HOLBETON [no ref. or date] 115Z-0/Z/214 1934	CARLILE DAVIS 			DRO		

South Devon Area of Outstanding Natural Beauty 2010
Audit of Archived Historic Sources relating to the AONB



708/100 1913	Surveys [no ref. or date]			PWDRO		
242	Bayly-Bartlett Papers solicitors 1590-1956	Improvement of Coastal Communications 1889-1896	Holbeton Modbury	PWDRO		A huge collection, mostly 18 th /19 th century. This seems most relevant.
1309 344 files	Serpell, Son and Davy Solicitors 1745-1921	Holbeton, Modbury				As above.
567 1493-1945	Shelly & Johns, Solicitors, Plymouth	Great Western Railway Company South Hams Extension [no ref. or date]				
457 1458-1923	WH SLOMAN, SOLICITOR. Holbeton	Churchstow [no ref. or date] Holbeton [no ref. or date]		PWDRO		

South Devon Area of Outstanding Natural Beauty 2010
 Audit of Archived Historic Sources relating to the AONB



	<p>Deeds</p> <p>708</p> <p>1515 - 20th century</p>				
<p>104 1887-1926</p>	<p>Land Tax Assessments</p>		<p>Aveton Gifford Bigbury Brixton Cornwood Ermington Harford Holbeton Kingston Modbury Newton Ferrers Revelstoke Ringmore Ugborough Wembury Yealmpton</p>		
<p>4578Z-0/93 <i>nd</i></p>	<p>PHOTOGRAPHS 3 views of Flete, Holbeton (with figures)</p>			<p>DRO</p>	
<p>1936/1</p>	<p>Colour photograph of</p>			<p>PWDRO</p>	

South Devon Area of Outstanding Natural Beauty 2010
Audit of Archived Historic Sources relating to the AONB



	1883 plan of Membland Estate, in the parishes of Wembury, Newton Ferrers, Revelstoke and Holbeton, the property of Edward Charles Baring esq. Shows state of cultivation and coastline Scale: 26.6" to 1 mile					
] 114/3/53 19 36	Redemption of land tax for the parish of Kingston, Devon (with detail from 1799) With plans of land at Walks Pool Road and the Dolphin Inn, Kingston		Kingston			
114/16/17 192	Crocker and Collings,					

South Devon Area of Outstanding Natural Beauty 2010
Audit of Archived Historic Sources relating to the AONB



<p>1-1924 Also 114/22/25</p>	<p>papers re Brittonia Cottage, Kingston, Devon With plans</p>					
<p>1042/66 1914- 1943</p>	<p>Corresponden ce between C J Velvin of Ivybridge and the Charity Commissione rs, 5 items, plans and corresponde ce, proposed sewer at Langs in Kingston, Devon, 1914, order authorizing the sale of Sedgewells In Modbury, 1919, tithe redemption corresponde ce, 1932, Charity Commission corresponde ce 1943</p>					

South Devon Area of Outstanding Natural Beauty 2010
Audit of Archived Historic Sources relating to the AONB



Kingston and Great Aish Estate 187 1841-1927	Sale catalogue for Great Aish Estate, South Brent and two fields at Toby Cross, Ugborough			PWDRO		
3372M-0/174 1994	Sale catalogue Robin's Farm, Kingston			DRO		
115Z-0/Z/100 1927	KINGSTON Copy, made 1927, of tithe apportionment confirmed 1843.					
] 721/1560 1957	Correspondence and sale particulars 'Greenbanks' Kingston			PWDRO		
712 1870-1960 712/1/3 1934-1936	Copeland Manuscripts 244 Files	Antiquarian notes on Modbury Wembury Membland Hall and tollhouses				

South Devon Area of Outstanding Natural Beauty 2010
Audit of Archived Historic Sources relating to the AONB



315/8	<i>1935-1949 Landtax assessments</i>		Kingston	PWDRO		
2606/1533 c <i>1967-1978</i>	Cow rescue at Kingston					
1096/246 192 <i>4 sales catalogue</i>	Oldaport Farm, Modbury and Kingston					
1096/527 194 <i>1 sales catalogue</i>	Home Farm, in Kingston					
1096/423 193 <i>3 sales catalogue</i>	Wastor Farm and Shearlangsto n Farm, in Kingston and Modbury					
1096/231 192 <i>3 sales cat</i>	Sale of pigs, [Kingston Farm], Isle of Wight					
1096/137 191 <i>9 sales cats</i>	Estates of Wastor and Shearlangsto n, in Kingston and Modbury					
] 721/1048 19						

South Devon Area of Outstanding Natural Beauty 2010
Audit of Archived Historic Sources relating to the AONB



53-1954	Correspondence, schedule, inventory, copy lease, receipts 'Homecroft' Kingston					
2038/150 1927	Plan of portions of the Langdon Court Estate. Kingston Village properties					
1096/162 1920	Sale of cattle and sheep at Wonwell Court Farm, Kingston					
5998 M/Z/1 1981	Letter, Mary Petter, Kingston History Society, to Mr Stone, relating to the return of documents relating to the "Britannia Inn" and 8 cottages, and					

South Devon Area of Outstanding Natural Beauty 2010
Audit of Archived Historic Sources relating to the AONB



	suggesting the current names of the properties concerned.					
2029 C 1896-1966	Kingston Board School			DRO		Established in 1860 and later known as Kingston County Primary School
167A6-1 1630-1978	Kingston Parish	Registers, Vestry and Miscellaneous records				
2275D-0 1801 – 1959 100 Files	BUCKFASTLEIGH METHODIST CIRCUIT Circuit minute books, account books, schedules, baptism registers, registers of deeds, preaching plans, superintendan	The earliest records in this collection relate to the Ashburton Wesleyan Methodist circuit (formed 1803). According to the 1854 circuit plan, the circuit included the following chapels: Ashburton, Buckfastleigh, Bovey Tracey, Wolston Green (Staverton parish), Broadhempston, South Brent, Poundsgate (Widecombe), Dunston, (Widecombe), Scoriton (Buckfastleigh), Totnes, Bickington, Hennock, Manaton, Ilsington. In 1878 the circuit was renamed the Buckfastleigh and Ashburton; by then Harberton had joined, and				

South Devon Area of Outstanding Natural Beauty 2010
Audit of Archived Historic Sources relating to the AONB



	<p>ts' papers and memoranda book. Chapel records relate to Buckfast, Buckfastleigh, Harberton, Ilsington, Scoriton and Wolston Green Chapels, and include minute books, account books, collection journals and other records.</p>	<p>Bovey Tracey, Hennock and Manaton had left. Between 1884 and 1902 two separate circuits existed: Ashburton: (Ashburton, Ilsington, Bickington, Broadhempston, Dunston and Poundsgate) Buckfastleigh: (Buckfastleigh, Buckfast, Totnes, South Brent, Wolston Green, Scoriton and Harberton) In 1902 these circuits were united with the Kingsbridge and Salcombe circuits (formed 1886) to form the South Devon Mission. On the eve of Methodist Union in 1932, the Ashburton and Buckfastleigh sections of the Mission contained the same chapels as the former circuits; the chapels in the Kingsbridge section were: Kingsbridge, Salcombe, Modbury, Kingston, Aveton Giffard, Milton, Brownston (Modbury), Hope (Malborough), Portlemouth, Buckland (Thurlestone) Sherford. After Union the following chapels were absorbed: Harbertonford, Slapton and East Allington (from the Dartmouth Primitive Methodist Circuit); Cornworthy (from the Dartmouth Wesleyan circuit); Prawle, Chillington and Hallsands (from the Kingsbridge United</p>				
--	---	---	--	--	--	--

South Devon Area of Outstanding Natural Beauty 2010
Audit of Archived Historic Sources relating to the AONB



		<p>Methodist circuit). A separate Totnes section was created to cover Cornworthy, East Allington, Harberton and Harbertonford. On the abolition of the South Devon Mission in 1956 two new circuits were set up: the Kingsbridge and Buckfastleigh. The latter took over all the chapels in the Ashburton, Buckfastleigh and Totnes sections</p>				
--	--	--	--	--	--	--

South Devon Area of Outstanding Natural Beauty 2010
Audit of Archived Historic Sources relating to the AONB



Ref. No.	Title	Subject	Parish	Location held	Copyright	Cost to copy / any other info.
1023/66 1920	Sales particulars to the estates of Capt J S Twysden, RN, in the parishes of Malborough and Blackawton in the South Hams, Devon, including: Millcombe Farm, "Blendwells", Maryknowle, Southdown Farm, Bolt Tail, Hope Barton, properties and gardens at Inner Hope Village With plans and two photographs (Is this the captain who built the Captain's House in Hope Cove?)			PWDRO		
Kingsbridge and Salcombe Water Board. QS/DP/869 1936	14 works, including conduits in parishes of South Brent, Ugborough, Loddiswell, Aveton Gifford, Bigbury, Churchstow, West Alvington, Buckland-Tout-Saints, Sherford, Stokenham, South			DRO		



	<p>Milton, Malborough; also service reservoirs (parishes of Loddiswell, Stokenham and West Alvington), intake, and improvement of existing road and track (parish of South Brent); also includes sections. Scale: 25" to the mile Surveyor: William E. Blizard (Engineer) Plan (pen, ink) and book of reference</p>					
<p>QS/113A/165/3 <i>Sept-Nov 1938 Quarter Sessions</i></p>	<p>Salcombe (Malborough) Stopping up Harvey's Row File with plan and newspapers.</p>					
<p>Kingsbridge and Salcombe Water Board. QS/DP/799 1929</p>	<p>9 works, including intake and weir and accommodation road (from weir to Zeal Bridge) in parish of South Brent, service reservoirs in parishes of Loddiswell and Buckland-Tout-Saints, and five conduits passing through parishes of South Brent, Ugborough, Modbury, North Huish, Loddiswell, Churchstow, West Alvington, Malborough, Salcombe, Buckland-Tout-Saints, Kingsbridge and Dodbroke. Sections of all intended works. Scale: 210 feet per inch</p>					

South Devon Area of Outstanding Natural Beauty 2010
Audit of Archived Historic Sources relating to the AONB



	Surveyor: William E. Blizard (Engineer) Plan (pen, ink) and book of reference					
no title] QS/113A/165/1 <i>Jan-May 1908</i>	Salcombe (Malborough) Diversion of the Zigzag Path from Bennett Road Owner: Francis Daniel Wraugham File with plans and newspapers.					
442/1-2 <i>16 September 1915</i>	Conditions of sale and plans of Whympston estates and lands in Aveton Gifford, Bigbury, Loddiswell, Malborough and Modbury			PWDRO		
[no title] 1023/27 <i>1913</i>	Field book for valuations: Bastard estates including, Shadycombe Farm, Malborough; Shadycombe Cottage, Gould Road, Salcombe; Batson Farm, Salcombe; Orchard Nr Batson's Hall, Marlborough; Woolston Farm, West Alvington; Tacketwood House, West Alvington; Tacketwood Quarry; Park Farm; Gerston Farm, West Alvington; Collapit House, West Alvington; 3 cottages at Collapit Bridge,					

South Devon Area of Outstanding Natural Beauty 2010
Audit of Archived Historic Sources relating to the AONB



	West Alvington; Waterhead Marshes, Aveton Gifford; Paige's Farm, Down Thomas, Wembury; Courtgates Farm, Plymstock					
1725 A-4/PW 27 1957-1960	Correspondence, bills, papers, re-roofing of the Church, June 1957-January 1960			DRO		
1725 A-4/PW 28 1965-1969	Correspondence, papers, repairs to tower and spire of Church, May 1965-January 1969					
Faculties and/or associated papers 1725 A-4/PW 19 September-October 1961	Levelling of neglected graves in churchyard extension, petition, 14 September 1961, and correspondence					
] 567/87/7 1900	Surrender 1 Almond Best of Grays Inn, gent, and John Bartleet of London, chemist 2 Henry Hurrell of London, barrister, and John Hurrell of Kingsbridge, esq 3 Margaret Ruth of Plymouth, spinster 4 Benjamin Ruth of Aveton Gifford, mason 5 Captain James Tywsden of Dodbrooke Premises at Inner Hope,			PWDRO		

South Devon Area of Outstanding Natural Beauty 2010
Audit of Archived Historic Sources relating to the AONB



	Malborough					
[no title] 274/471 1920	Estate of Captain J S Twysden, RN, deceased Sale catalogues and plans of farms, buildings and land in Blackawton and Malborough, with tenancies					
Correspondence and papers 1725 A-4/PP 4 1934, 1969-1975	Making safe the ruins of St Andrew's Church, South Huish, the declaration of it as redundant and discussions as to its future use, July, September 1934, January 1969-October 1975, including Order in Council, 6 September 1974, confirming redundancy scheme, 6 August 1974, for the Church			DRO		
1725 A-5/PP 5	Minute book 1969-1975(<i>Parochial Church Council</i>)					
1725 A-4/PB 3 1913	Record of consecration, with plan, of additional churchyard, 12 June 1913					
1096/248 1924 sales cat	Higher Rew Farm, Malborough			PWDRO		
1725 A-4/PB 4 1929,1934	Correspondence, 26 June 1929, May-September 1934, and plan, widening of road at Vicarage Corner by taking away part of glebe or			DRO		

South Devon Area of Outstanding Natural Beauty 2010
Audit of Archived Historic Sources relating to the AONB



	churchyard					
1725 A-3/PP 2 1932 - 1954	P.C.C. minute book					
1725 A-4/PB 2 1912	Copy conveyance, with plan, of land in Malborough for use as an additional burial ground, 29 July 1912					
Devon Record Office 5215B-O/P/260-262 1949-1967 <i>Architectural plans</i>	The Old Inn, Malborough April 1949 February 1959 February 1967					
] 1023/25 1913	Field book for valuations: 14, 16 & 18 Wesley Place, Plymouth; Robin Hood Inn, Devonport; Bolberry Estate, Malborough, Devon; 1 Higher Stert Terrace; Widey, Plymouth; Beaconfield, Pennycross; Holland Farm, Plympton			PWDRO		
74/151/1 1914	Counterpart lease for 99 years 1 John Pollexfen Bastard of Kitley, esq 2 Robert Pepperell of West Alvington, yeoman Property in the manor of Batson, Malborough					
274/411 21 October 1920	Beadon Estate and Farm and					

South Devon Area of Outstanding Natural Beauty 2010
Audit of Archived Historic Sources relating to the AONB



	Hangar Mill, in the parish of Malborough With colour plan and photograph					
St Clement's Chapel, Hope Cove 1726 A-2/PW 20-23 1925	Rural Dean's report, 21 January 1925; estimates for work for removing outhouses and partition wall, 15 May 1925, and attending to damp walls, 11 May 1925; associated letter from Archdeacon of Totnes to vicar of Malborough, 11 May 1925			DRO		
PAROCHIAL CHURCH COUNCIL [no ref. or date]	Minute book 1725 A-5/PP 5 1969-1975					
Ringmore Parish			Ringmore Parish			Ditto
X392/30 1906 1980 A-1(1424)-1978	Abstract of lease with plan attached, from earl of Devon to Jn. Bennett of Sandhill, Malborough, Devon, for pieces of land at Sandhill, 1888 (copied 1906).			Cornwall Record Office		
	Registers, Benefice, Churchwardens and Miscellaneous records					
1980 A-1/PW 4 1823 -	Rural Dean's Visitation Book					

South Devon Area of Outstanding Natural Beauty 2010
Audit of Archived Historic Sources relating to the AONB



1965						
Land Tax Assessments 104 1887-1926 40 files	Land Tax Assessments for the following parishes in the Ermington and Plympton Division, Devon: (Note: Year ending 24th March) Aveton Gifford Bigbury Brixton Cornwood Ermington Harford Holbeton Kingston Modbury Newton Ferrers Plympton St Mary Plympton St Maurice Plymstock Revelstoke Ringmore Shaugh Prior Ugborough Wembury Yealmpton			PWDRO		
1528A/PZ 3 <i>n.d. 20th cent</i>	Copies of notes concerning Saint Nicholas, Ringmore, and entries in parish registers			DRO		
2606/1366 <i>c 1967-1978</i>	Photo Australian lifeguard Ray Atkinson at Bantham		Bantham	PWDRO		

South Devon Area of Outstanding Natural Beauty 2010
Audit of Archived Historic Sources relating to the AONB



	First steps to form Bantham Lifesaving Club were taken in 1960					
307/1973 1949	"The Sloop Inn", Bantham, Nr. Kingsbridge, South Devon					
D1508M/E/MPA/Thurlestone/A1 n.d	4 sheets of map of Thurlestone Bantham, Barton Village, Avonmouth, Whitley Tracing-paper backed.			DRO		
2976/1 n.d	Courtenay Estate maps and abstracts - photographs, and photocopies of plans and abstracts, supplied by Devon Records Office - plans 1-32, abstracts 22, photos 1-58 [24 missing]. Plans include Ilton, West Alvington, Saltcombe[sic], Collaton-Prawle, Portlemouth, East Sewer, Bolberry Beacham, Bolberry Allen, South Huish, Galmeton[sic], Thurlestone, South Milton, North Pool, South Pool.			Cookworthy Museum		
1615/1 08.1925	Invoice/account from J & G Perrott, Builders and Undertakers, dated 08.1925, to C Harris Esq, Executor of the late Mr Crispin, for an elm coffin, 6 bearer's services,					

South Devon Area of Outstanding Natural Beauty 2010
Audit of Archived Historic Sources relating to the AONB



	West Alvington church fees, hire of hearse and pair from Cottage Hospital to West Alvington, and Postboy. £11.7s.6d received with signature over George V 1d stamp.					
] E2252/3 <i>n.d</i>	Traced map of Kingsbridge estuary - mainly in pencil, with black ink placenames, red ink numbers showing various toll gates - Kingsbridge Toll Gate, Bowcombe Bridge/Embankment Gate, West Alvington Hill Gate, Dodbrooke, Plymouth Road and Fore Street.					
E2249 1906	Map of the Parish (Kingsbridge)					
E2248/1	Ordnance Survey map of parts of Ugborough, Modbury and North Huish parishes, showing Fowlescombe, Witchcombe, Coarsewell, Stone, Combe, Marrison, Bolterscombe, Higher Well, Whetcombe. Devonshire Sheet CXXV1.5. Second edition. [

South Devon Area of Outstanding Natural Beauty 2010
Audit of Archived Historic Sources relating to the AONB



115Z-0/Z/112 (1933)	MALBOROUGH Map of Windsor and North Bolberry giving plot numbers and occupiers. Postmark 1933			DRO		
---------------------	---	--	--	-----	--	--

QS/DP/722 1925	Hope Cove Harbour: parishes of South Huish and Malborough.	Shows harbour works constructed in 1924: a) Breakwater (length 255 ft) between Shippen Rock and Barney Bank b) Concrete Wall (length 32 ft.) between Barney Bank and high rocks on East side of Barney Bank. c) Concrete pier or jetty (length 130 ft.) from East side of Barney				
----------------	--	--	--	--	--	--



		<p>Bank, extending in south-easterly direction d) Extension of existing cast iron drain across foreshore for 130 ft. to discharge on outer-face of breakwater. e) Improvement of berthing ground by removing rocks. f) Laying down of ground mooring chains within limits of harbour. Outer end of S.E. pier not constructed by Nov. 1924 (90 ft. only); also cross-section of this pier and breakwater,</p>				
--	--	--	--	--	--	--



		<p>with details at north and south ends. Published map (25 inches to the mile) shows harbour works referred to in Order, limits of authority of Commissioners to levy rates, and limits of harbour for the purposes of this Order, a copy of which (from the Minister of Agriculture and Fisheries) is also present. Plan (pen, ink, colour) has scale of 53 feet per inch, the Consulting Engineer being Nicholas G. Gedys.</p>				
--	--	--	--	--	--	--

South Devon Area of Outstanding Natural Beauty 2010
Audit of Archived Historic Sources relating to the AONB



3761R-3/A10 1901-1925	MALBOROUGH: Parish Land Charity					
1725A/PZ 2 1908	Letter re lawsuit (Rural Dean of Woodleigh)					
SC00226 [n.d.] sales details	FREEHOLD PROPERTY IN THE PARISHES OF SALCOMBE AND MARLBOROUGH, KNOWN AS THE BOLT HEAD ESTATE	Rew Farm, Malborough, Devon Plympton Farm, Malborough, Devon Furzedown Farm, Malborough, Devon Broad Downs Farm, Malborough, Devon East Soar Farm, Malborough, Devon Goat Point Signalling Station, Malborough, Devon Higher Soar Farm,		EHNMR		

South Devon Area of Outstanding Natural Beauty 2010
Audit of Archived Historic Sources relating to the AONB



D1508M/E/MP/Malborough/Plans/2 <i>n.d</i>	West Batson Hall - barn	Malborough, Devon				
867 B/PB/10 <i>19th or 20th cent Tithes</i>	Malborough (apportionment)	Middle Soar Farm,				
Malborough 1399M/8 [n.d.] Pitts of South Allington	Deeds, tenancy agreements, leases	Malborough, Devon				
Holy Trinity Church, Galmpton, by Reverend J.P. Hoskins, n.d. 1725 A-4/PZ 8 <i>n.d</i>	Holy Trinity Church, Galmpton, by Reverend J.P. Hoskins,	Lower Soar Farm, Malborough, Devon West Soar Farm,				
1725 A-3/PP 1 <i>1887 - 1932</i>	Parish meeting minute book 1887 - 1931 and P.C.C.	Malborough, Devon				
Malborough Industrial School [no ref. or date] Payment book 1725A/PF 2 <i>1860-1871</i> [no title] <i>n.d</i>	These were rare in rural areas, usually in cities eg Plymouth. Part of new scheme to tackle street children and associated crime. Schools taught skills to kids from poor or neglectful families.			DRO		
D1508M/E/MPA/Malborough/A1	Minute Plan of Furze Down Farm Tracing-paper backed. book 1921-32					

South Devon Area of Outstanding Natural Beauty 2010
Audit of Archived Historic Sources relating to the AONB



1725 A-4/PZ 7 <i>n.d</i>	Some Notes on the Churches of South Huish, by Beatrix F. Creswell, n.d.					
[no title] D1508M/E/MP/Malborough/Plans/3 <i>n.d</i>	Hope Cove Harbour piers Paper, wash.					
1023/111 <i>1892-1902</i>	Surveyor's levelling books relating to Lower Rew, Malborough for the purpose of building a new house; Newton Farm water supply; Weston Farm, Yealmpton, water supply; water supply to the Rectory at Newton Ferrers; levels of pipe line as laid from Ram House to Rectory [Newton Ferrers]; 188 Union Street [Plymouth]; water supply to Filham House [Ermington]; 2 Lamorna Place, Keyham Road [Plymouth]			PWDRO		
RIVER YEALM NEAR	RIVER YEALM NEAR		Newton	EHNMR		

South Devon Area of Outstanding Natural Beauty 2010
Audit of Archived Historic Sources relating to the AONB



NOSS AA97/07593 190 <i>0 - 1920</i>	NOSS		and Noss			
1780/53 <i>c1937-1949</i>	Plympton St Mary Rural Rating Area: Valuation list: (Covers Bickleigh, Brixton, Compton Gifford, Cornwood, Egg Buckland, Ermington, Harford, Holbeton, Ivybridge, Newton Ferrers, Newton and Noss, Plympton St Maurice, Plympton St Mary, Shaugh Prior, St Budeaux, Tamerton Foliot, Wembury, Yealmpton (Gives previous valuation, assessment number, name of occupier, owner, description of property, name or situation of property, values and proposals for amendment)			PWDRO		
SA01650 <i>27 Aug 1956</i> <i>Sales details</i>	BERBERIS, YEALM ROAD, NEWTON FERRERS			EHNMR		
1554/6 1950	Ordnance survey maps covering the area from Newton and Noss Mayo, Steer Point, river Yealm, Cofflete Creek, Chittleburn Cross, Elburton, Plympton-					



	by-pass, Plympton St. Maurice, Boringdon, Colebrook, Elfordleigh, Brixton Barton, Sherford, Chaddlewood, Plympton St. Mary, Old Newnham, Newnham Park, Wotter, Shaugh Moor, Puslinch, Kitley House, Hareston, Hemerdon, Bottle Hill tin mine, Wheal Mary Hutchins, Drakeland, Lower Lee Wood, Tory Brook, Lee Moor and Yealmpton Scale 1:1250 (50" to 1 mile) Sheet nos SX 54 47 - SX 57 61					
1780/54 <i>c1937-1949</i>	Plympton St Mary Rural Rating Area: Valuation list: (Covers Bickleigh, Brixton, Compton Gifford, Cornwood, Egg Buckland, Ermington, Harford, Holbeton, Ivybridge, Newton Ferrers, Newton and Noss, Plympton St Maurice, Plympton St Mary, Shaugh Prior, St Budeaux, Tamerton Foliot, Wembury,					



GNATON HALL ESTATE SOUTH DEVON SC00248 [n.d.]	Gnaton Hall, Newton and Yealmpton (Gives previous valuation, assessment number, name of occupier, owner, description of property, name or situation of property, values and proposals for amendment) Noss, Devon			EHNMR		
1780/52 <i>c1936-1947</i>	Plympton St Mary Rural Rating Area: Valuation list: (Covers Bickleigh, Brixton, Compton Gifford, Cornwood, Egg Buckland, Ermington, Harford, Holbeton, Ivybridge, Newton Ferrers, Newton and Noss, Plympton St Maurice, Plympton St Mary, Shaugh Prior, St Budeaux, Tamerton Foliot, Wembury, Yealmpton (Gives previous valuation, assessment number, name of occupier, owner, description of property, name or situation of property, values and proposals for amendment)					



	<p>Gardens, Gnaton Hall, Newton and Noss, Devon Coach House, Gnaton Hall, Newton and Noss, Devon Stables, Gnaton Hall, Newton and Noss, Devon Lodge, Gnaton Hall, Newton and Noss, Devon Gnaton Cottage, Gnaton Hall, Newton and Noss, Devon Broadmoor Farm, Newton and Noss, Devon Creacombe Farm, Newton and Noss, Devon Preston Farm, Newton and Noss, Devon Crebar Farm, Yealmpton, Devon Blowden Farm, Yealmpton, Devon Lolesbury Farm, Yealmpton, Devon</p>					
--	---	--	--	--	--	--

South Devon Area of Outstanding Natural Beauty 2010
Audit of Archived Historic Sources relating to the AONB



GENERAL VIEW SHOWING VILLAGE WITH RIVER YEALM IN FOREGROUND (General view) AL0286/015/01 18 90 - 1910	GENERAL VIEW SHOWING VILLAGE WITH RIVER YEALM IN FOREGROUND (General view) AL0286/015/01 1890 - 1910					
BRIEF PARTICULARS WITH PHOTOGRAPHS OF LANDED ESTATES FOR DISPOSAL, EXTENDING TO 296,850 ACRES SC01661 [n.d.]	includes Membland Hall, Membland, Newton and Noss, Devon					
no title] 114/3/54 c1930	Ringmore Redemption of land tax for the parish of Ringmore, Devon (with detail from 1799)		Ringmore	PWDRO		
no title] 721/2782 1961	Correspondence and letting particulars 'Challaborough Cottage' Ringmore					
] 721/1572 1957	Correspondence and sale particulars 'Cross Manor' Ringmore					
no title] 307/1282 1945	Wayside", Ringmore					
721/1220 1955	Correspondence and sales					

South Devon Area of Outstanding Natural Beauty 2010
Audit of Archived Historic Sources relating to the AONB



	particulars 'Buena Vista' Ringmore					
1373/92 <i>c1988</i>	Bundle of genealogical and local history material Removed from ring-binder marked "Ryder", relates mainly to the Ryder family of Ringmore and Rendle family of Modbury. Includes family trees, copy certificates, photographs, pamphlets, correspondence					
1096/625 <i>1949</i>	Marwell Farm, in Ringmore					
114/20/33 <i>1933</i>	W E Blakenay, esq, agents letters regarding properties including the Fox & Hounds Hotel, Bridestowe, Devon; Pickwick Inn, Bigbury, Devon; Journey's End Hotel, Ringmore, Bigbury, Devon					
114/1052 <i>1935</i>	Papers re "St Clair", Ringmore, Nr Kingsbridge, H Weston esq and W E Ward esq					
Ringmore parish CHURCHWARDENS [no	Account book, with rates 1980 A-1/PW 1 1770					



ref. or date]	<ul style="list-style-type: none"> - 1860 ☐ Account book, with some Vestry minutes from 1925 1980 A-1/PW 2 1860 - 1940 ☐ Account book 1980 A-1/PW 3 1887 - 1961 ☐ Rural Dean's Visitation Book 1980 A-1/PW 4 1823 - 1965 ☐ Bundle of accounts and vouchers, correspondence, chiefly with Mr. Hingeston Randolph. 1980 A-1/PW 5 c. 1925 - 1955 ☐ Specification and estimate for cleaning and renovating the organ. 1980 A-1/PW 6 1931 ☐ Faculty for a stained glass window. 1980 A-1/PW 7 10 Sept. 1919 ☐ Petition for Confirmatory faculty for the triptych and processional cross. 1980 A-1/PW 8 1929 ☐ MISCELLANEOUS [no ref. or date] 					
4489 Z/Z13 1980's	Photographs of Devon churches, parishes			DRO		

South Devon Area of Outstanding Natural Beauty 2010
Audit of Archived Historic Sources relating to the AONB



	Plymouth (Devonport, St Barnabas) -Ringmore					
1096/525 1941sales catalogue	South Langston Farm, in Ringmore			PWDRO		
1980 A-1/PX 2 1908	Copy Conveyance of land for a parish hall.			DRO		
315/15 1935-1949land tax assessments	1935-1949land tax assessments			PWDRO		
1528A 1616 – 1936 22 files	Church of England Shaldon Parish, Devon; Church of England Ringmore Parish, Devon		Shaldon Parish with Ringmore Parish			These records are available for research. Notice may be required to produce them in the searchroom.
Ringmore Council School, formerly Ringmore Board School 720C 1875 - 1929	Closed 1929.					These records are available for research.

South Devon Area of Outstanding Natural Beauty 2010
Audit of Archived Historic Sources relating to the AONB



						Notice may be required to produce them in the searchroom
--	--	--	--	--	--	--